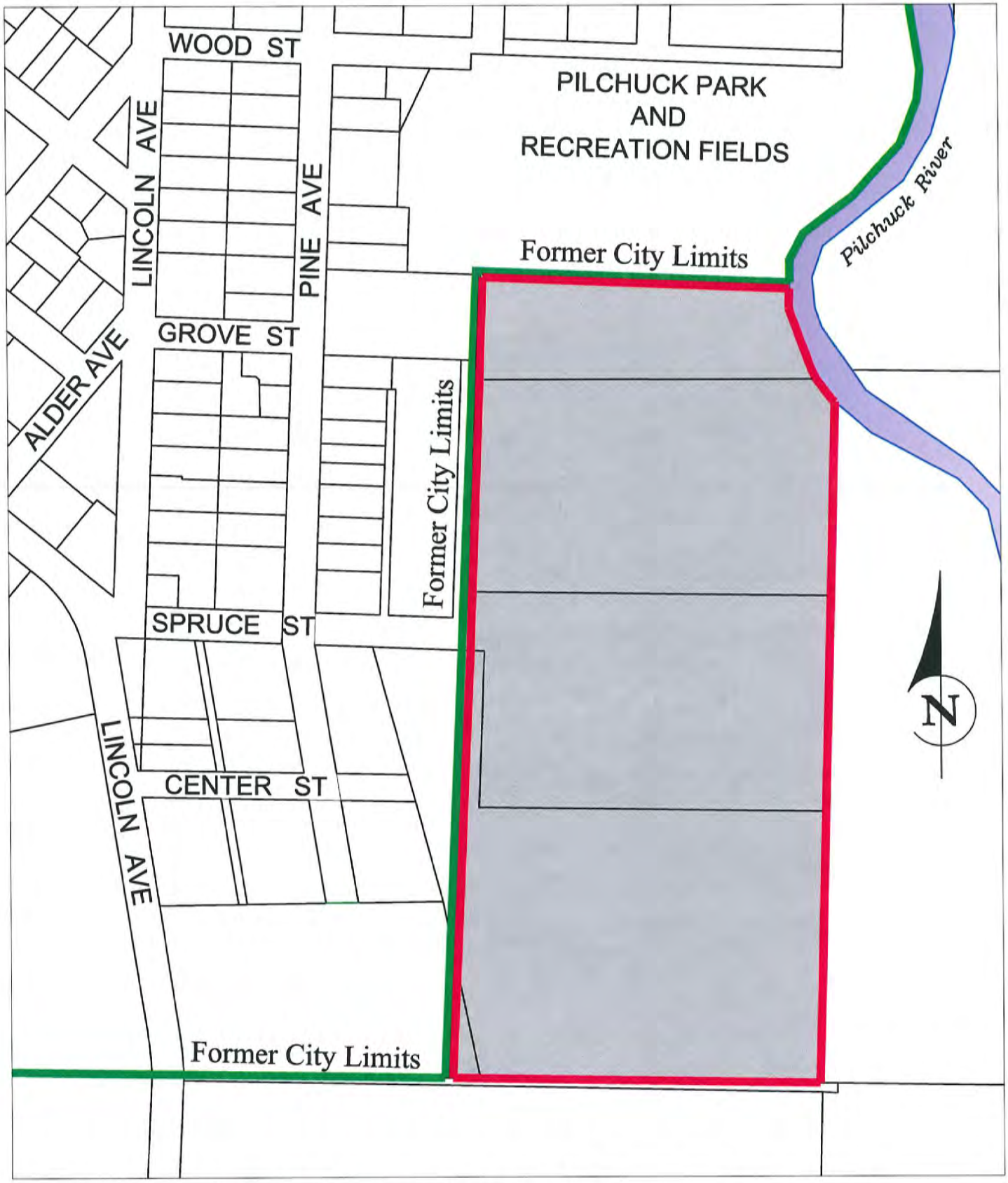

Snohomish Youth Soccer Annexation

City of Snohomish Ordinance 2249

Former City Limits:

Annexation Boundaries:

City of Snohomish
March 4, 2013

0' 125' 250' 500'

SNOHOMISH

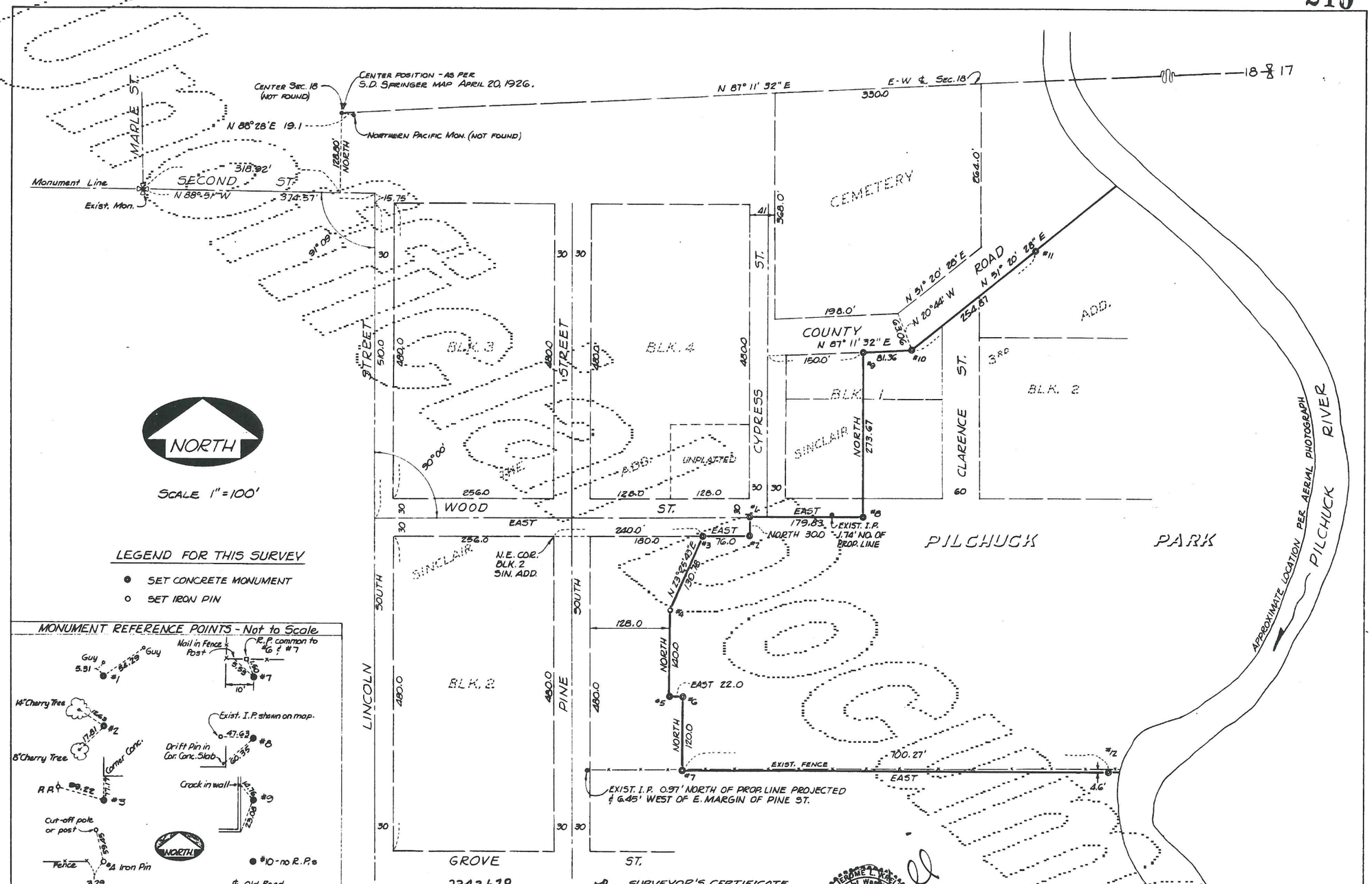

LEGEND FOR THIS SURVEY

- ● SET CONCRETE MONUMENT
- ○ SET IRON PIN

MONUMENT REFERENCE POINTS - Not to Scale

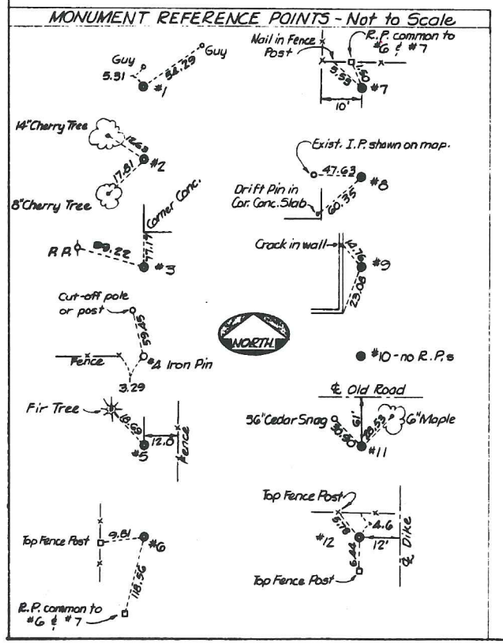

2343678
2343677

$10.00

RECORDER'S CERTIFICATE
Filed for record this 10 day of June, 1974 at 13 minutes past 2 o'clock P.M. in Book 1 of Land Surveys at page 210 at the request of W.E. Crane & Assoc., Inc.

Henry B. Whalen
Auditor

Betty Bergen
by deputy

SURVEYOR'S CERTIFICATE
This map correctly represents a survey made by me or under my direction in conformance with the requirements of the Survey Recording Act.

JEROME L. KRAL
State of Washington
Registered
PROFESSIONAL LAND SURVEYOR

W.E. CRANE & ASSOC., INC.
ENGINEERS SURVEYORS
9800 HWY. 99 SO. EVERETT
PH. 353-1119

SURVEY FOR THE
CITY OF SNOHOMISH
"PILCHUCK PARK"

PORTION SE¼ SEC. 18, T. 28 N., R. 6 E., W.M.
SCALE 1" = 100' APRIL, 1974

#5448