King County

iMAP - Property Information

Tools
Navigate
Zoom to places
Info
Property Search
Location
Display
Output
Help
Reset

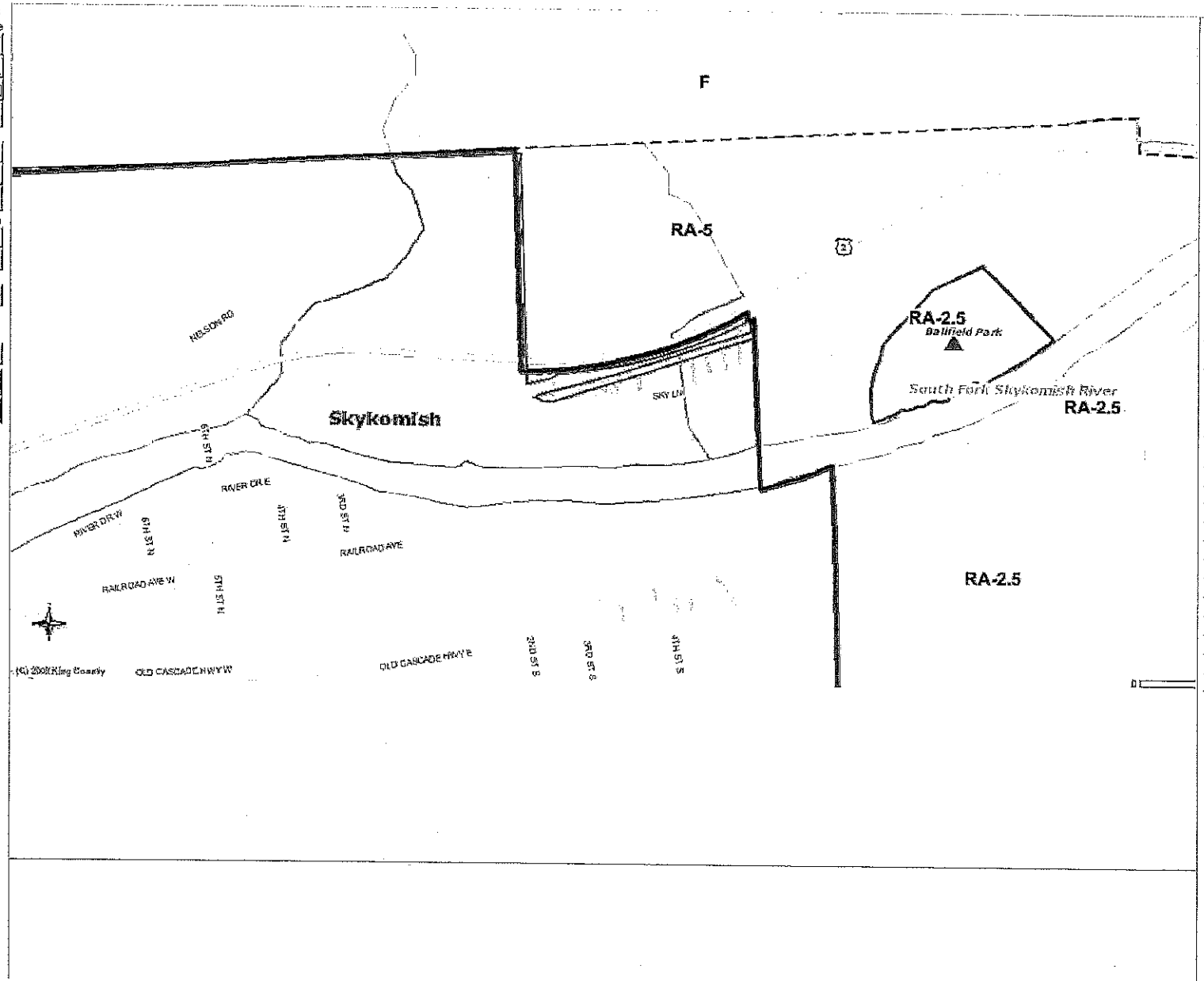

Layers Legend

Draw

- Property Layers
  - Parcels
  - Parcel number labels
  - Parcel address labels
  - Property sales in the last 3 years
  - King County Property Interests
  - Farmland preservation properties
  - Illegal Drug Lab Properties
  - Tribal Lands
- Planning Layers
  - Urban Growth Area Line
  - Agricultural Production District Boundary
  - Forest Production District Boundary
  - Unincorporated KC Zoning
  - Zoning Labels
  - *Countywide Growth Pattern*
  - Comprehensive Plan Land Use
- Points of Interest
- Reference Layers
- Base Map Layers
  - Streets
  - Zip codes
  - Incorporated Area
  - Incorporated Area labels
- Recreation Layers
- Districts
- Hydrography Layers
- Elevation Data
- Imagery

Refresh Map

Auto Refresh

Current tool: Zoom In

approx scale = 1: 5,483 Go

— Select a different Map Set —

Contact us

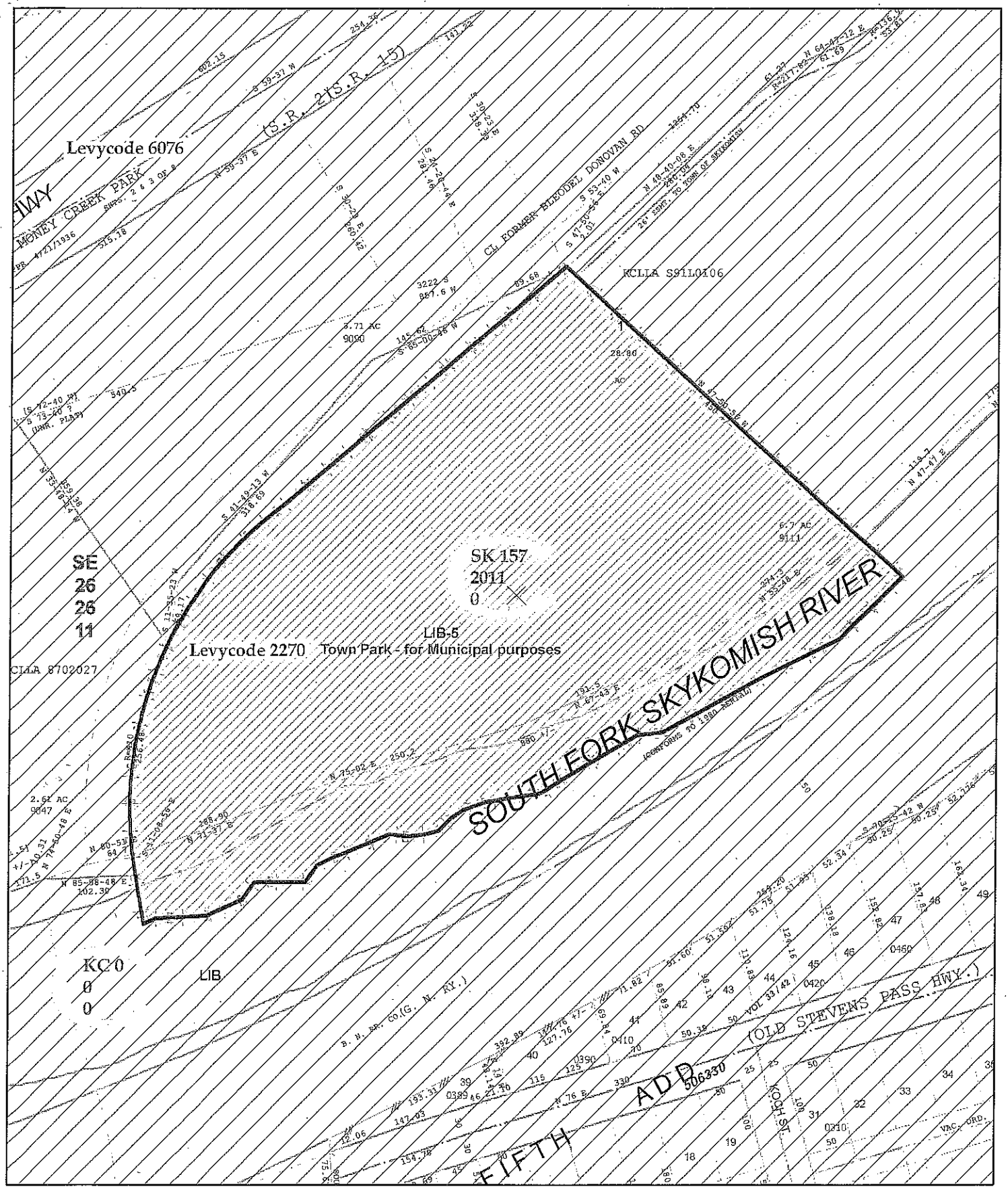

The information included on this map has been compiled by King County staff from a variety of sources and is subject to change without notice. King County makes no representations or warranties, express or implied, as to accuracy, completeness, timeliness, or rights to the use of such information. King County shall not be liable for any general, special, indirect, incidental, or consequential damages including, but not limited to, lost revenues or lost profits resulting from the use or misuse of the information contained on this map. Any sale of this map or information on this map is prohibited except by written permission of King County. This product is not intended for use as a survey product.

SKYKOMISH ANNEXATION

Town Park - for Municipal Purposes

Rollyr 2011

2

King County

SK ORD 157
Eff Date 8/9/1982

SE 26 - 26 - 11

381

Lot Line Adjustment

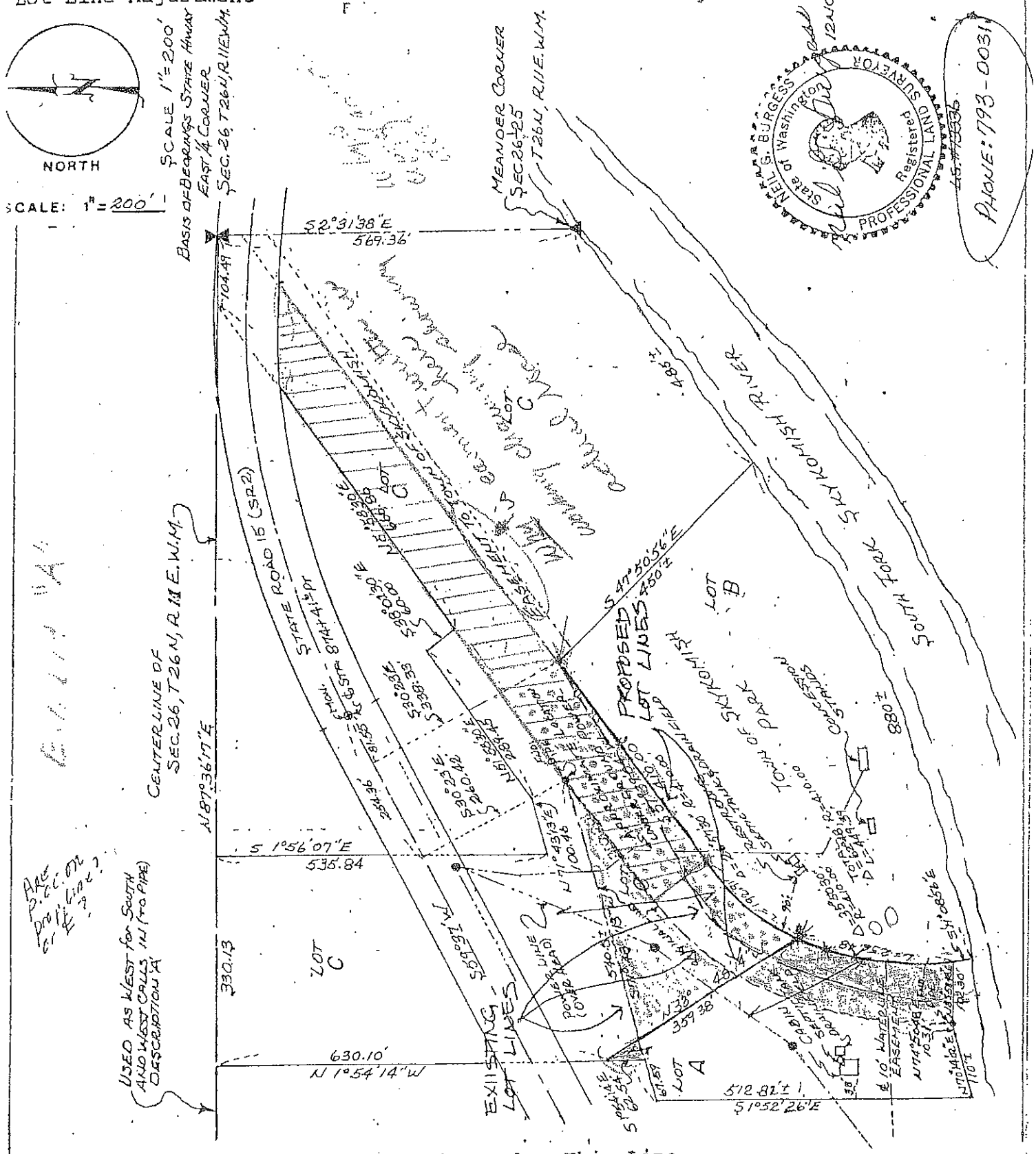

Do Not Write Below This Line

☒ Approval is hereby granted ~~subject to:~~

☐ Disapproved because: