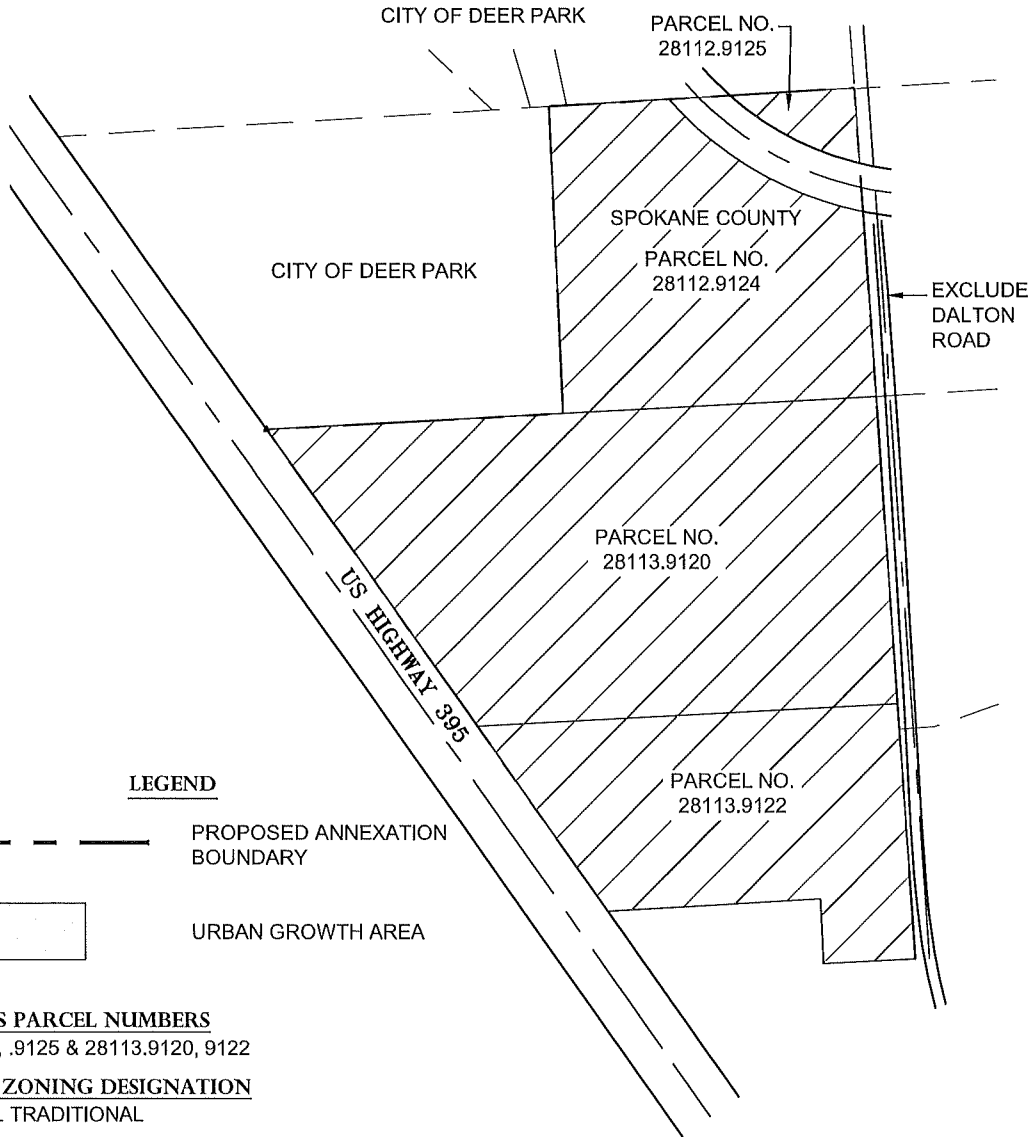




EXHIBIT "B"
ANNEXATION EXHIBIT FOR MARK SKOCILICH
 LOCATED IN SECTION 11, T.28N. R.42E., W.M.,
 CITY OF DEER PARK, SPOKANE COUNTY, WA.
 AUGUST, 2023



LEGEND

-  PROPOSED ANNEXATION BOUNDARY
-  URBAN GROWTH AREA

ASSESSOR'S PARCEL NUMBERS

28112.9124, .9125 & 28113.9120, 9122

CURRENT ZONING DESIGNATION

RT - RURAL TRADITIONAL

PROPOSED CITY ZONING DESIGNATION

DIVERSIFIED COMMERCIAL - CD

CURRENT COMPREHENSIVE PLAN

MIXED USE - RESIDENTIAL & COMMERCIAL

PROPOSED PROPERTY SIZE (GROSS)

33.70 ACS.

NOTE:

DALTON ROAD RIGHT-OF-WAY IS SPECIFICALLY EXCLUDED FROM ANNEXATION

SHEET 1 OF 1



1717 S. RUSTLE STREET, SUITE 201
 SPOKANE, WA 99224
 509-319-2580 | WWW.ARDURRA.COM
 DATE: 8/14/23 JOB: 210382