

Point of Utility Service
 10" Sewer Existing
 8" Water Existing







Annexation Area 13.28 Acres

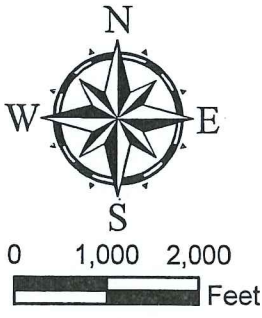
City Hall

Yakama Nation Boundary

Note:
 Existing Water and Sewer service area is the existing
 City Limits and the proposed Annexation Area


Legend:

-  Annex
-  Streams
-  Streets
-  City Limits
-  UGA
-  PARCELS



CITY OF MABTON

Annexation Mapping



Gray & Osborne, Inc.