

#### **Section 4. Graphs Showing Historical and Projected County Population Growth**

Two graphs are presented for each county. These graphs should provide a good visual basis for reviewing historical and current growth for each county and the changes made in the 2007 GMA projection update compared to the projections released in 2002.

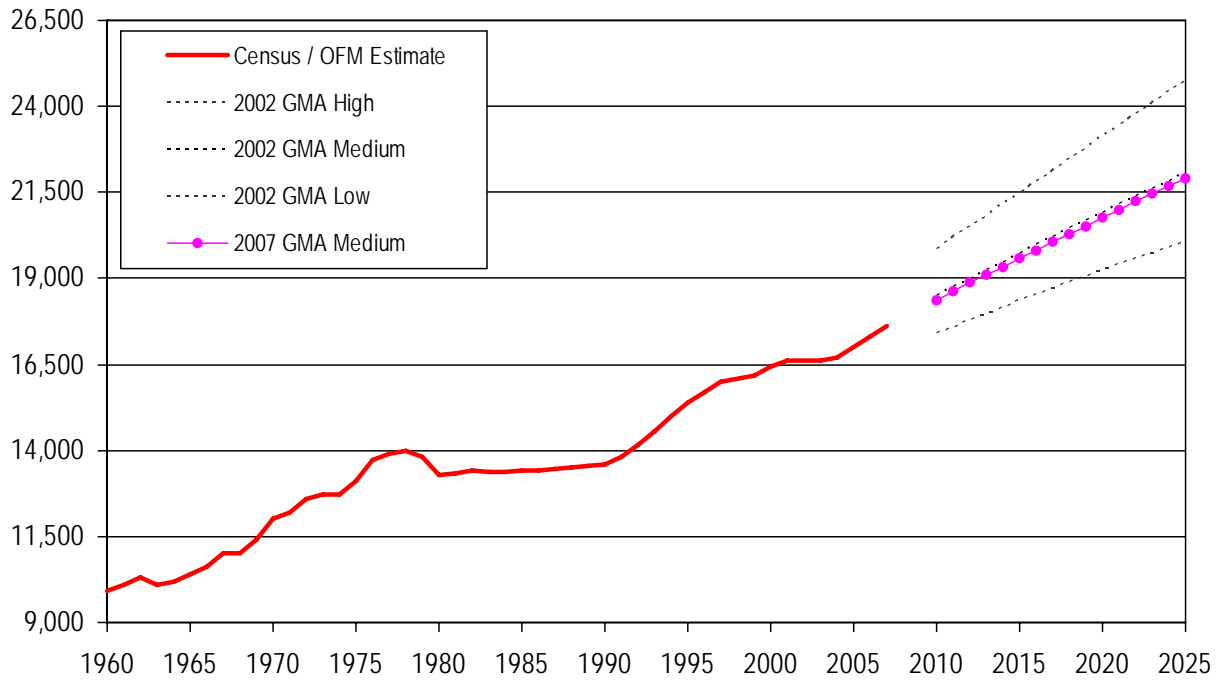
- The top graph plots the 2007 mid-range GMA projection over the High, Medium, and Low growth projections in the 2002 release.
- The bottom graph shows the revised 2007 High, Medium, and Low population projections. In most counties the variance bands used to develop the growth range are the same as in the 2002 projections—but with an extension to 2030.<sup>7</sup>

---

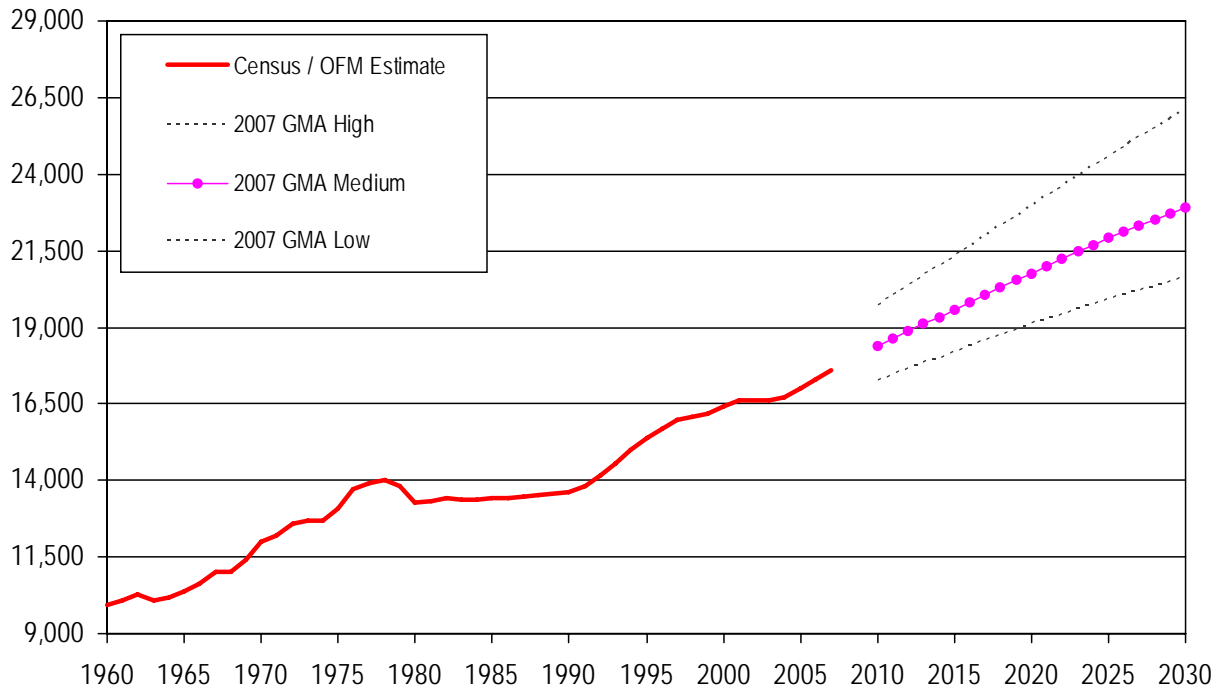
<sup>7</sup> From a demographic perspective, the 2007 GMA projection starts from a 2000 census base and are considered to have a 30-year forecast horizon.

### Adams County Population

#### 2007 Medium Compared to 2002 GMA

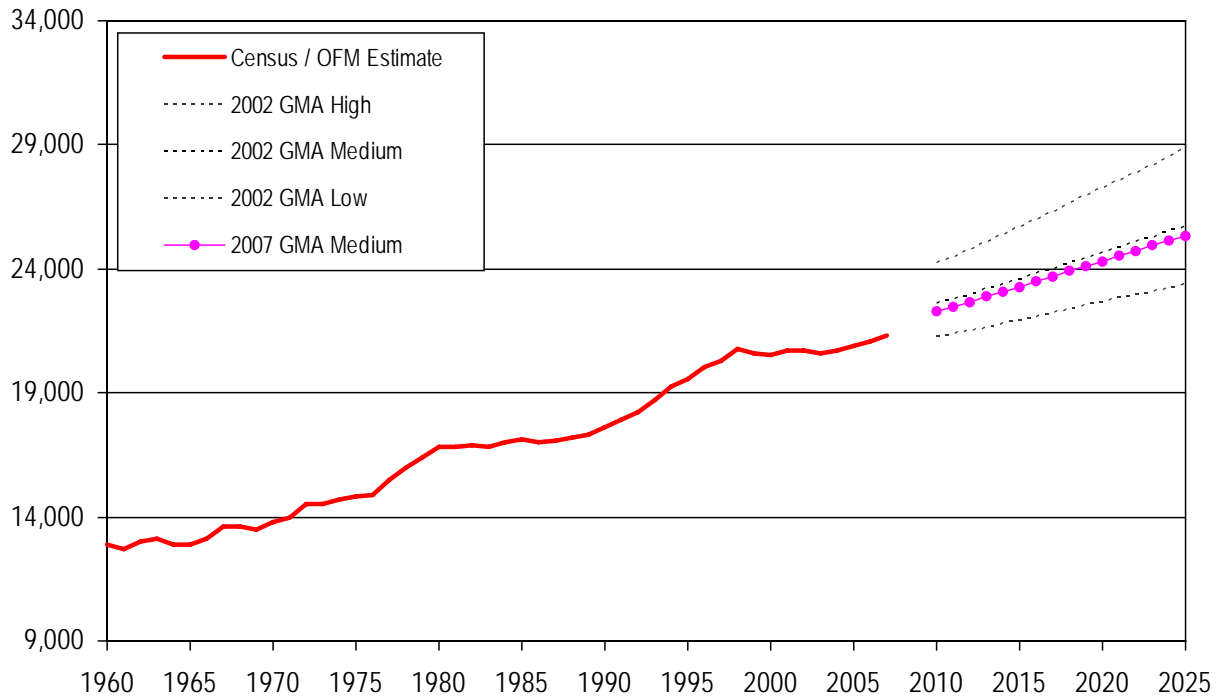


#### 2007 GMA

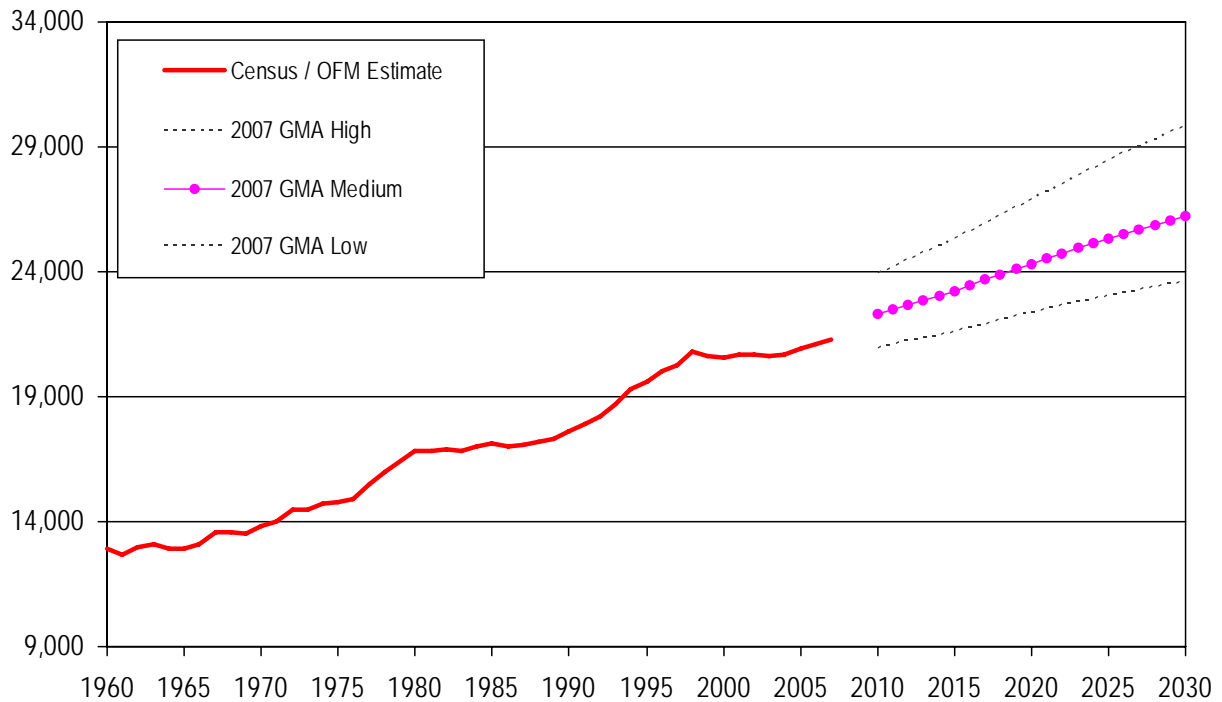


### Asotin County Population

#### 2007 Medium Compared to 2002 GMA

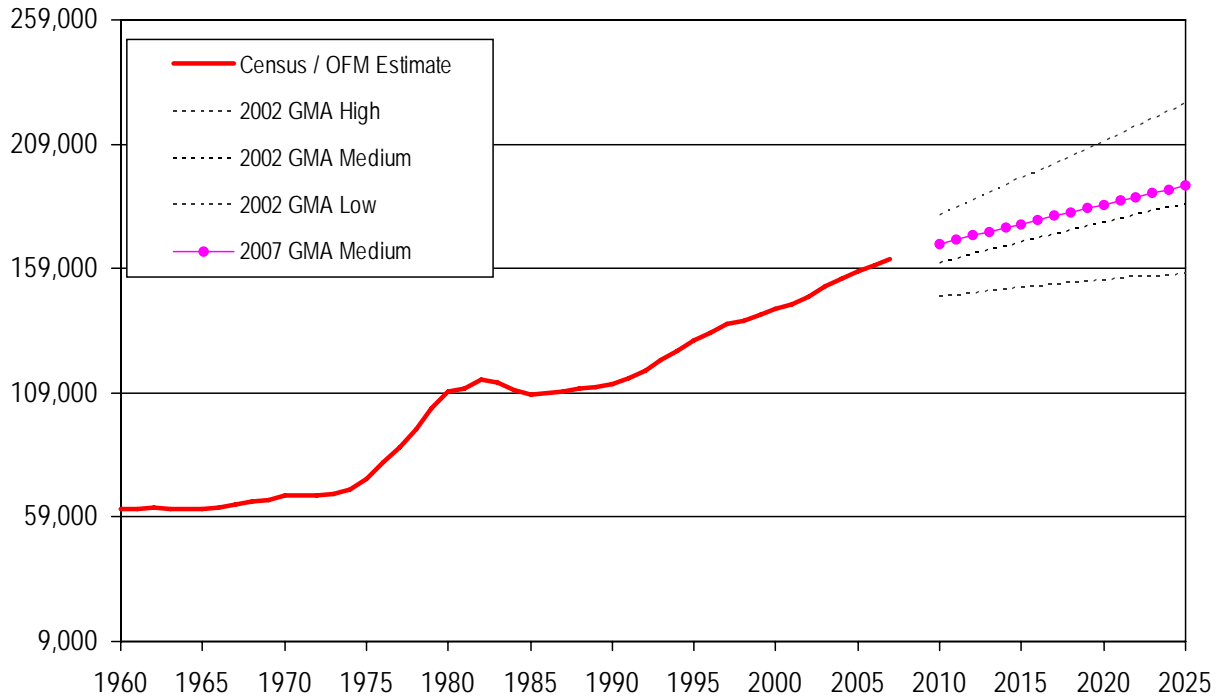


#### 2007 GMA

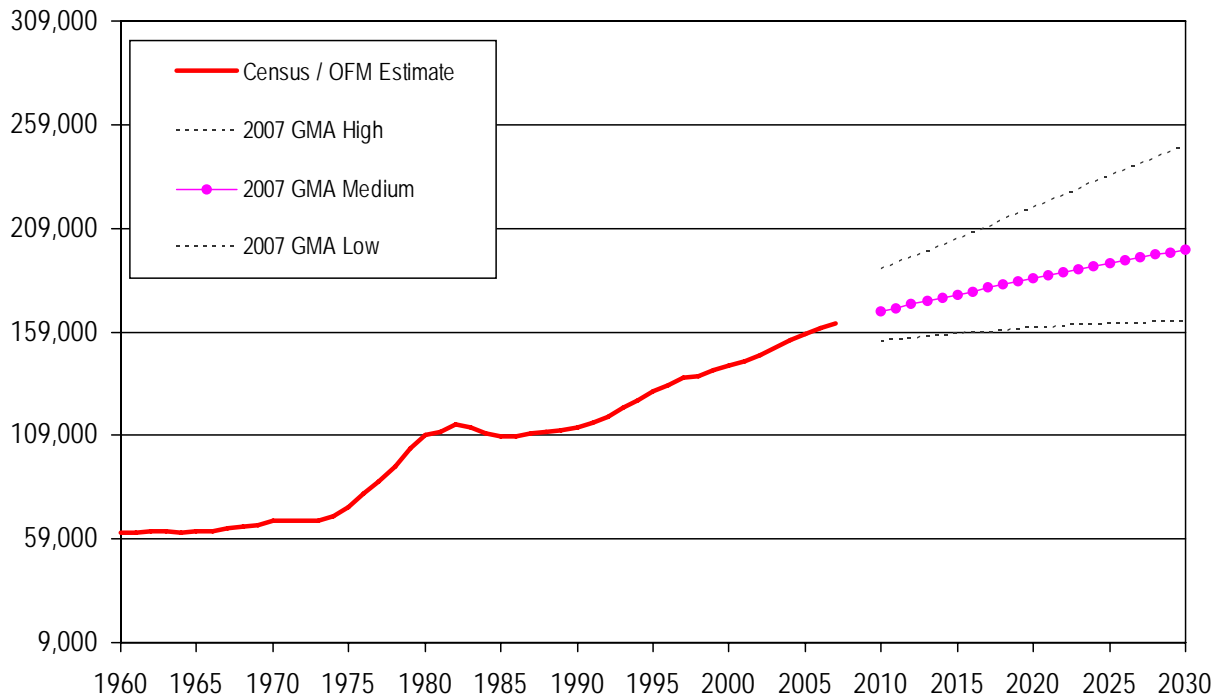


### Benton County Population

#### 2007 Medium Compared to 2002 GMA

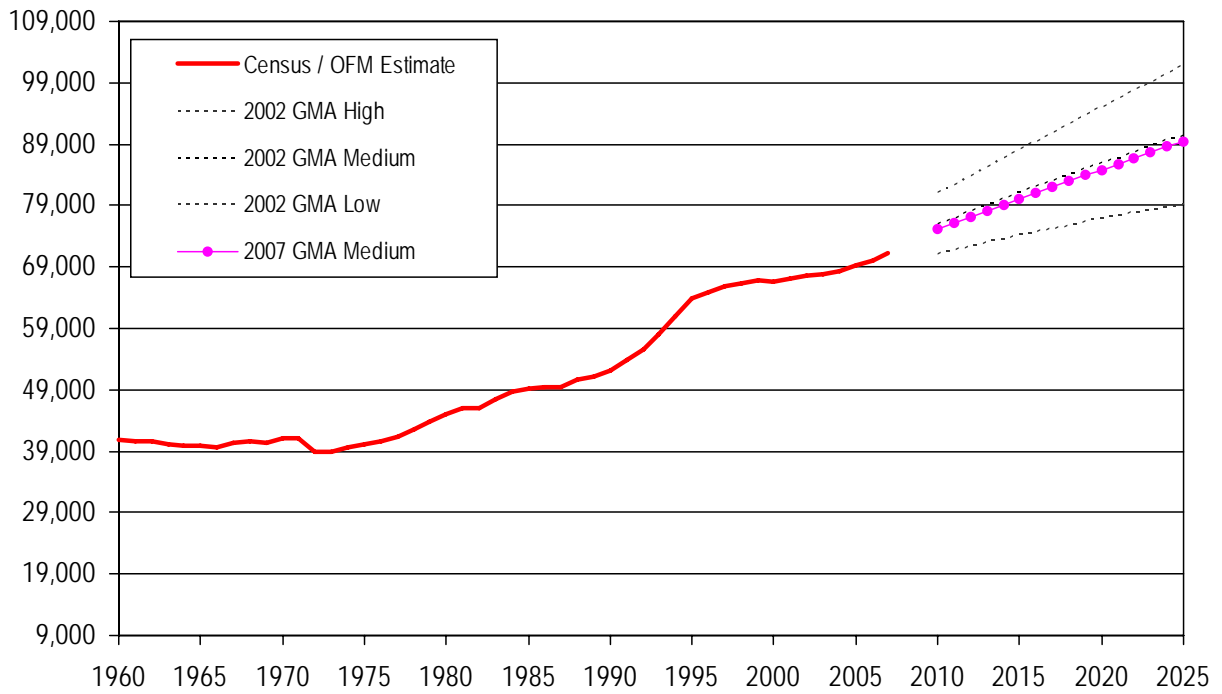


#### 2007 GMA

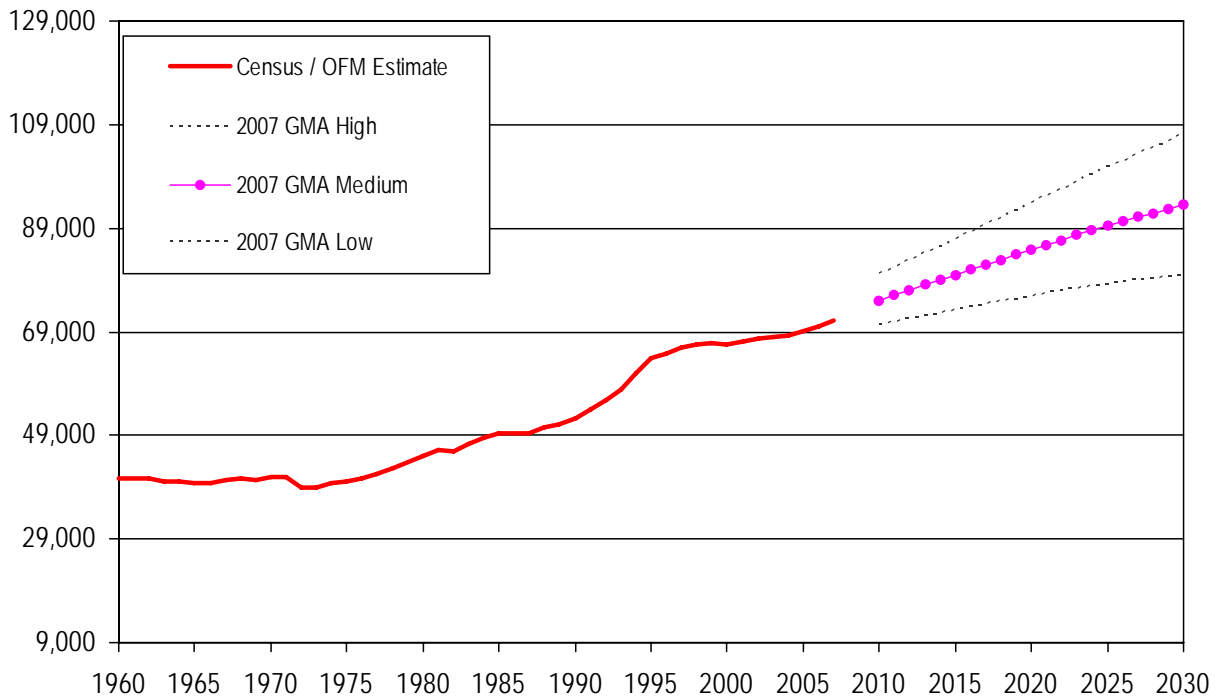


### Chelan County Population

#### 2007 Medium Compared to 2002 GMA

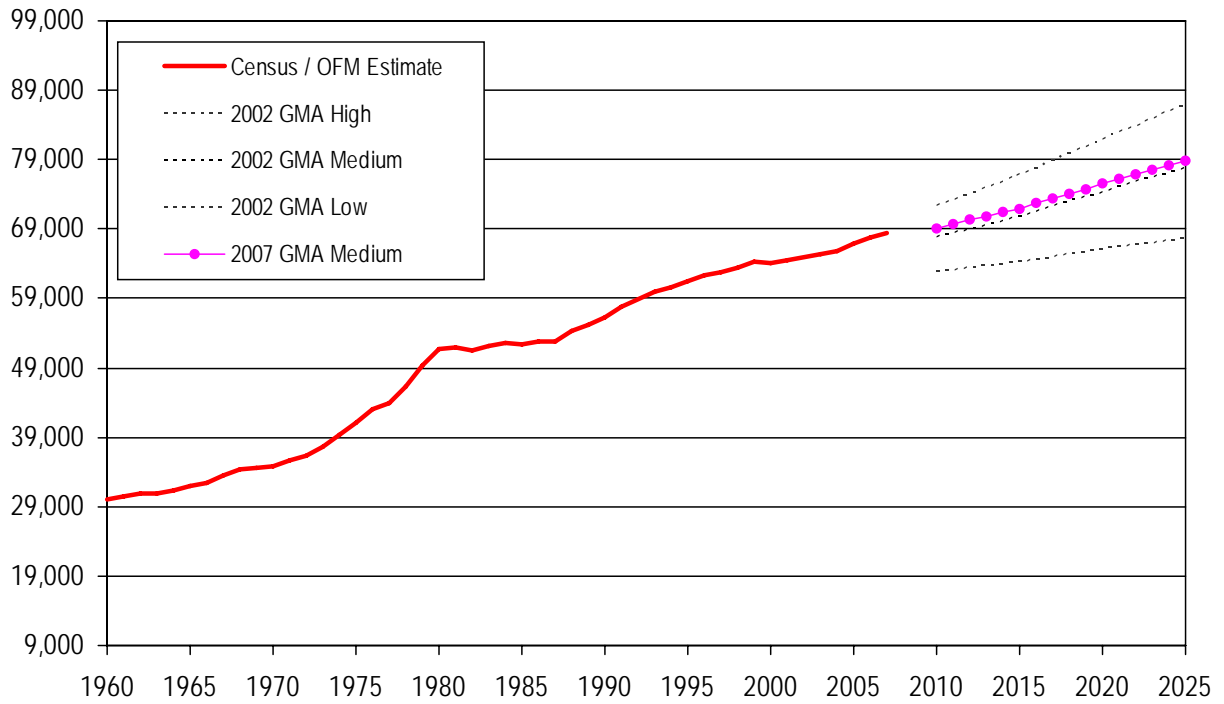


#### 2007 GMA

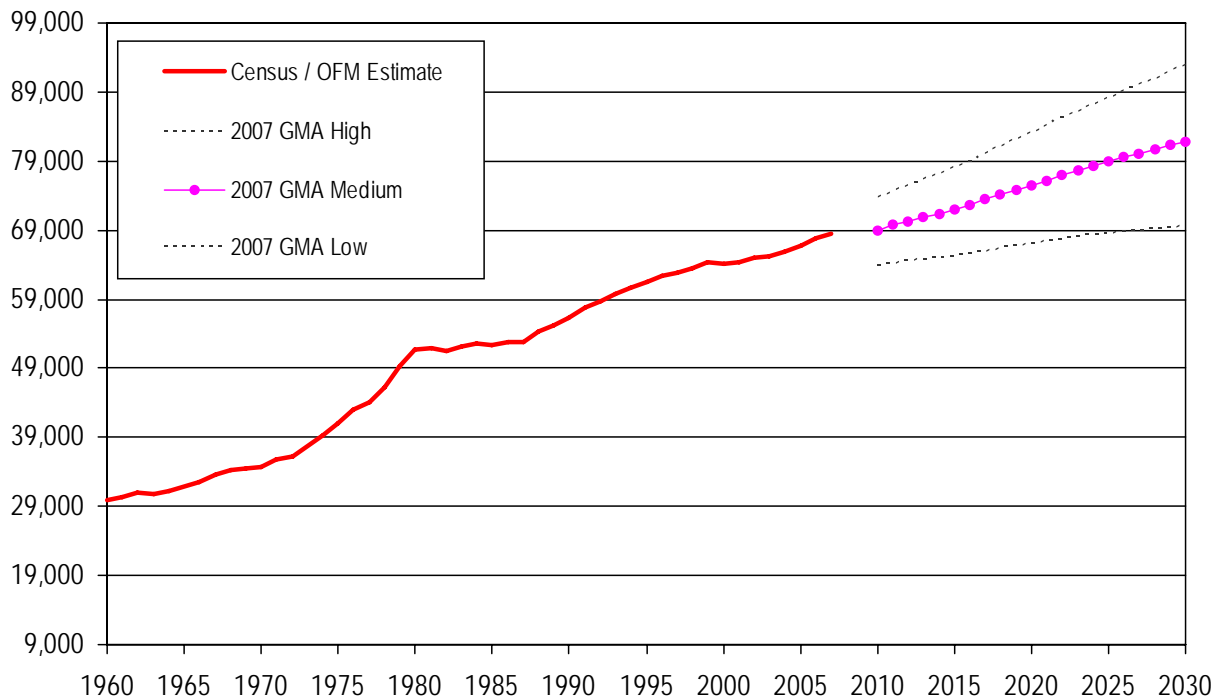


### Clallam County Population

#### 2007 Medium Compared to 2002 GMA

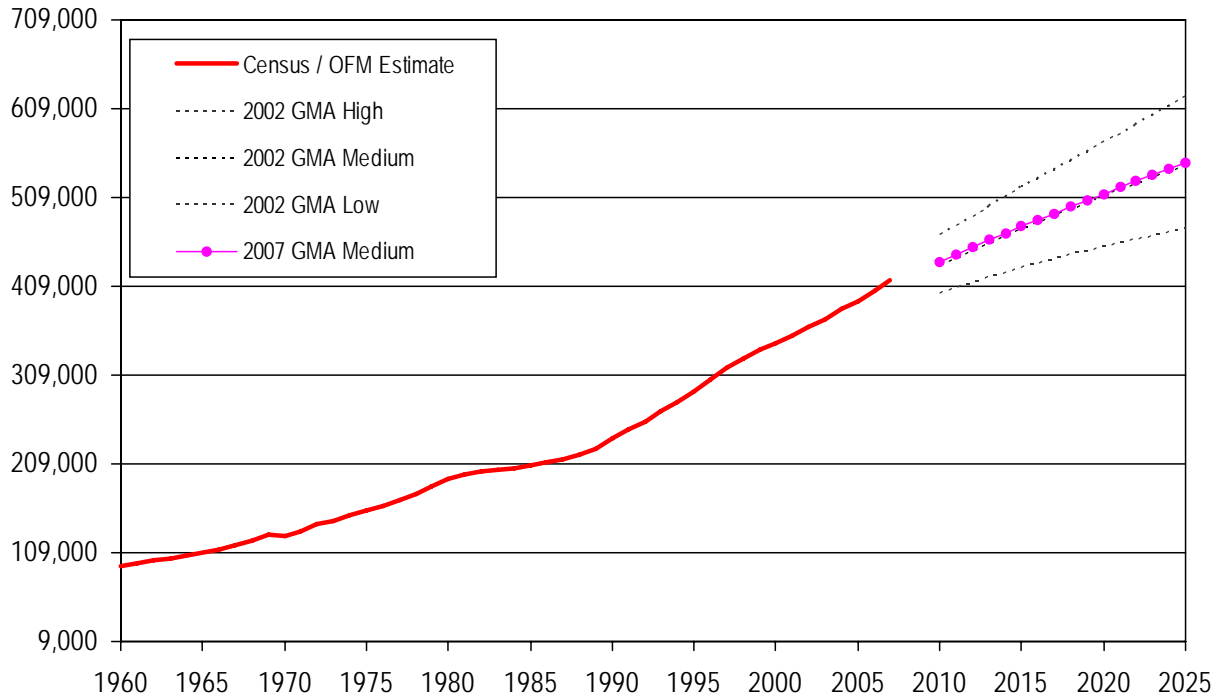


#### 2007 GMA

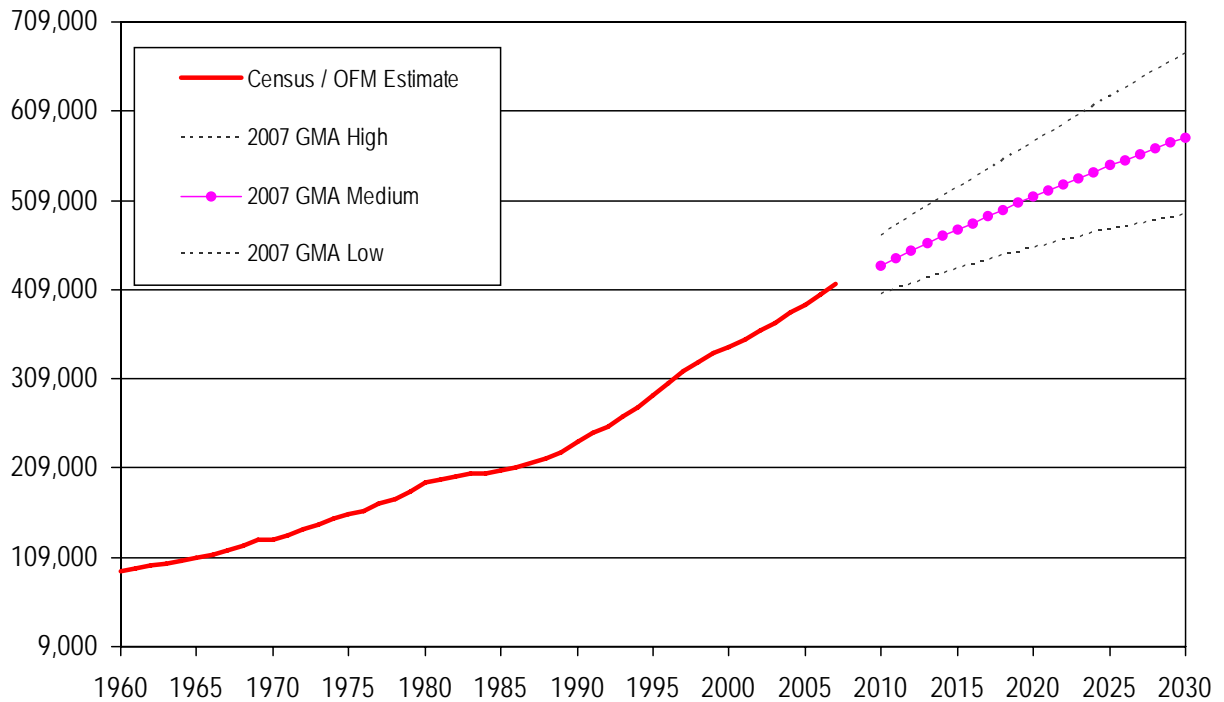


### Clark County Population

#### 2007 Medium Compared to 2002 GMA

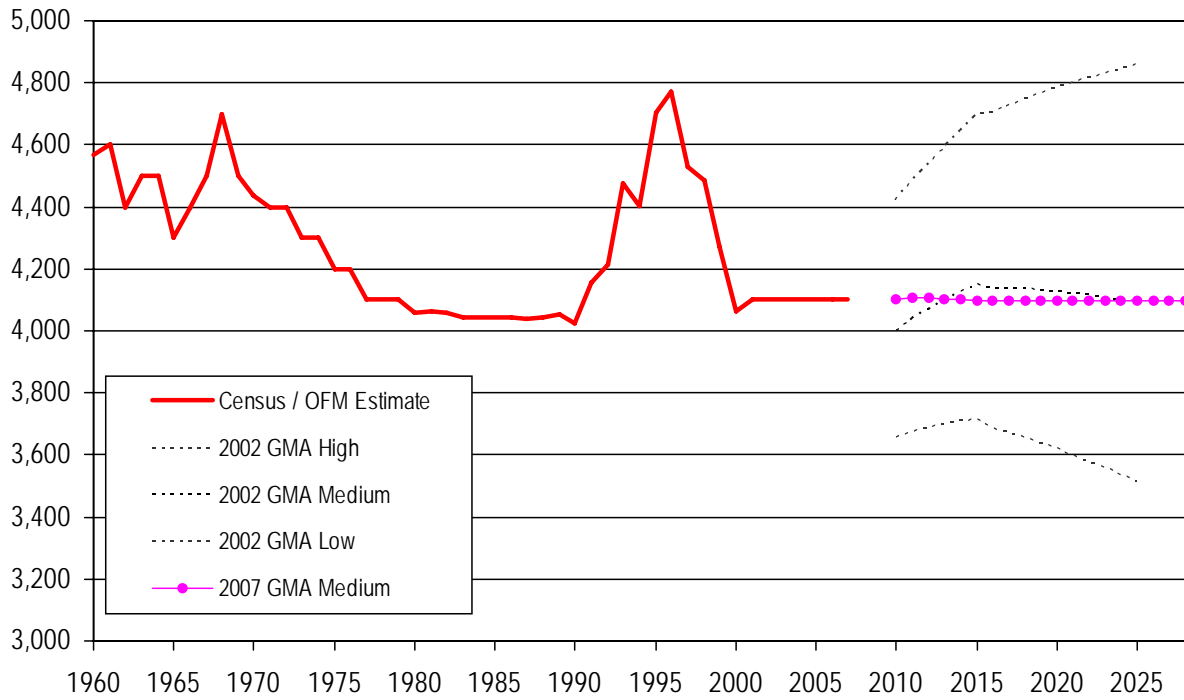


#### 2007 GMA

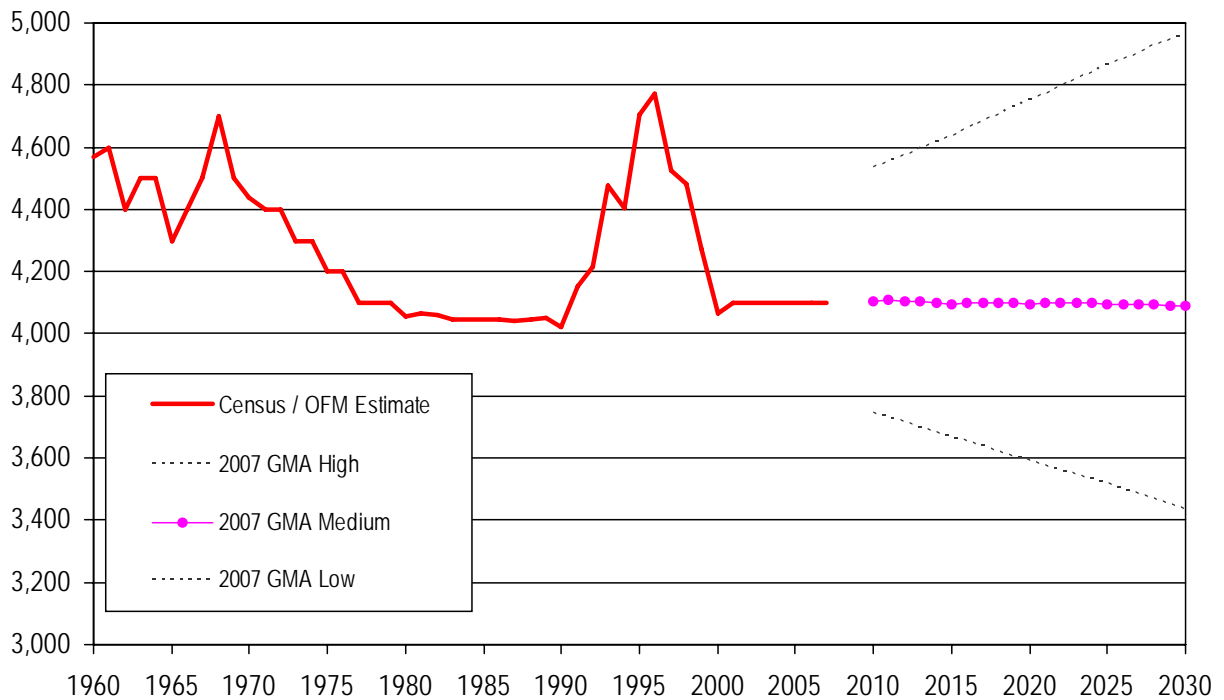


### Columbia County Population

#### 2007 Medium Compared to 2002 GMA



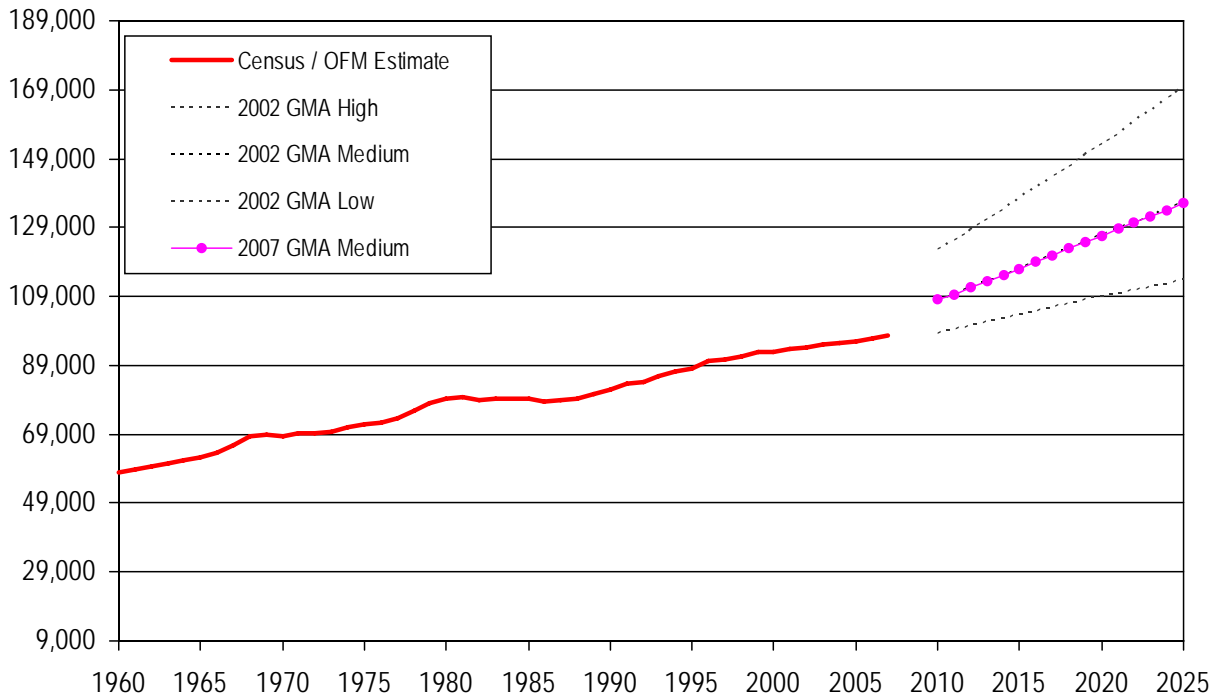
#### 2007 GMA



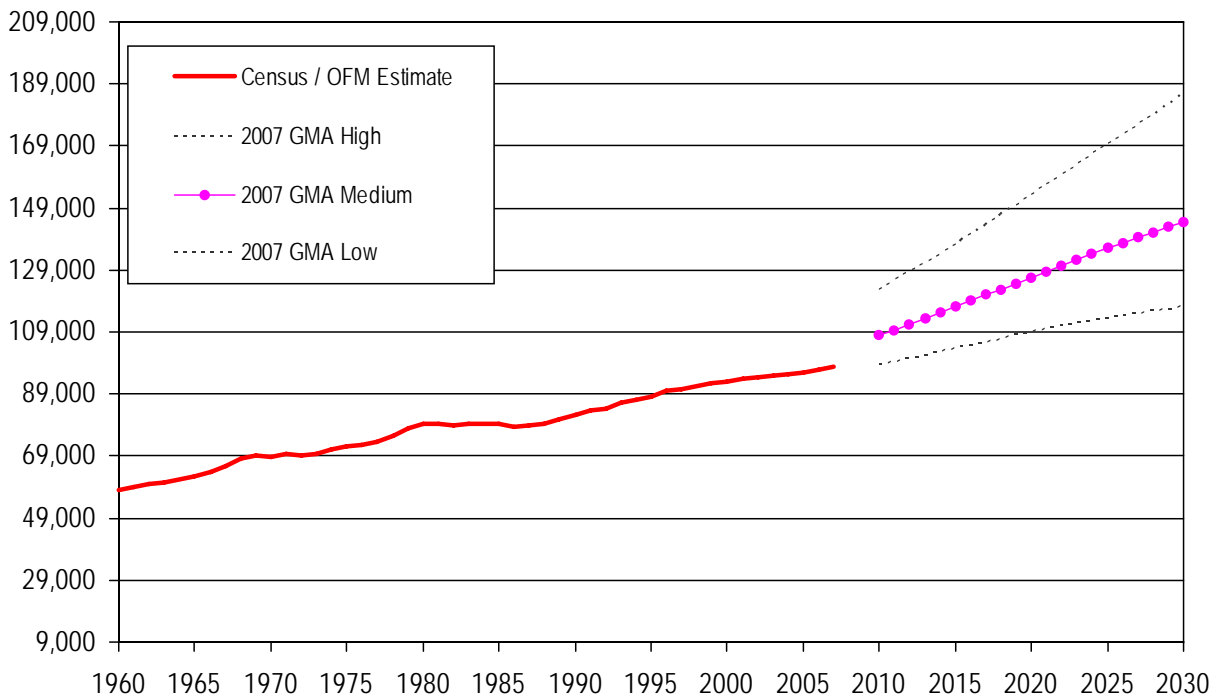


### Cowlitz County Population

#### 2007 Medium Compared to 2002 GMA

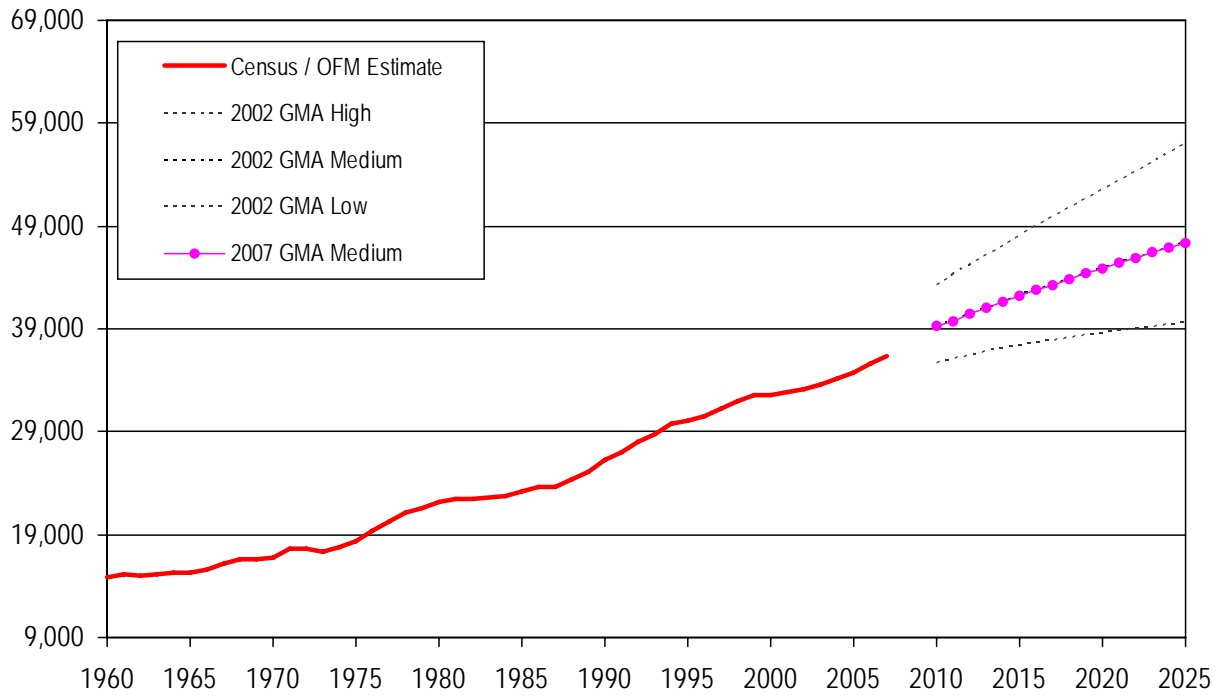


#### 2007 GMA

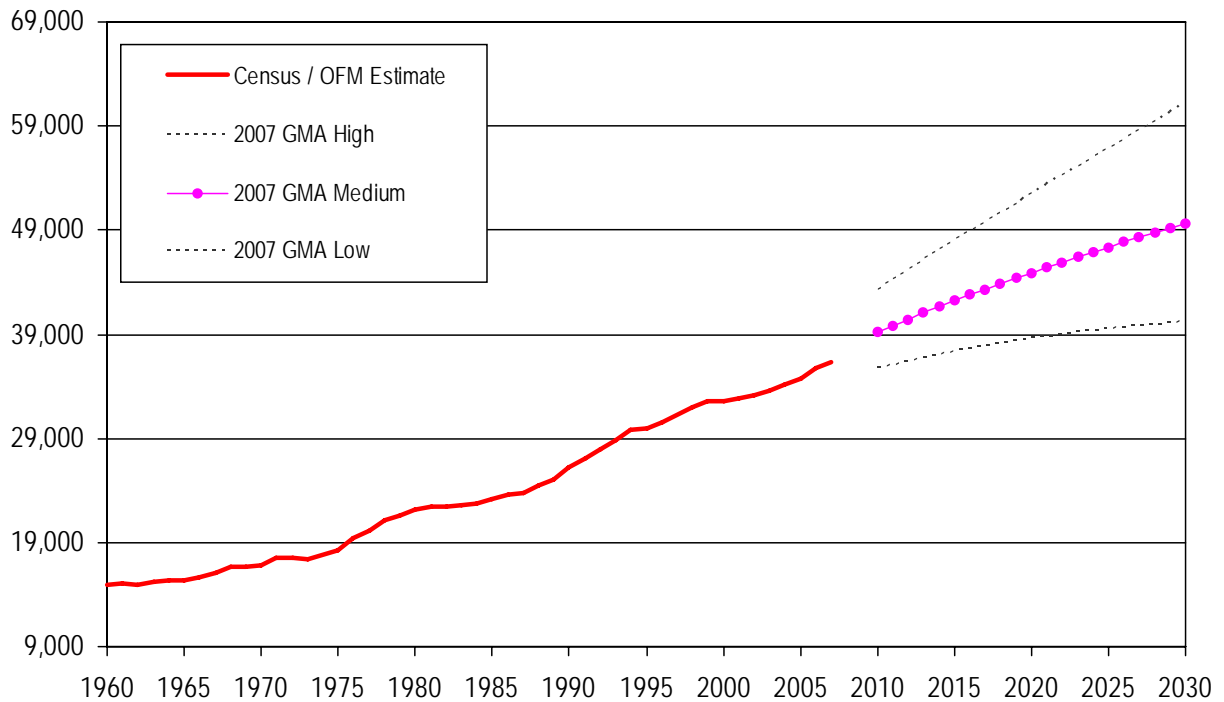


## Douglas County Population

### 2007 Medium Compared to 2002 GMA

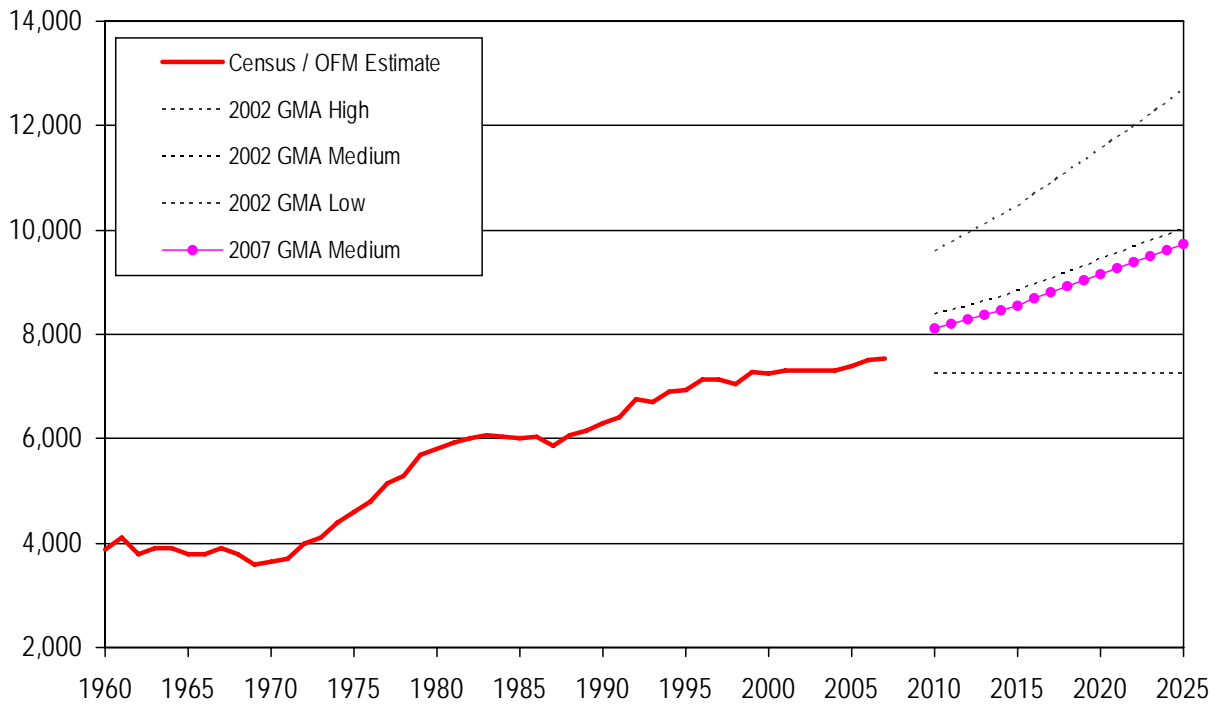


### 2007 GMA

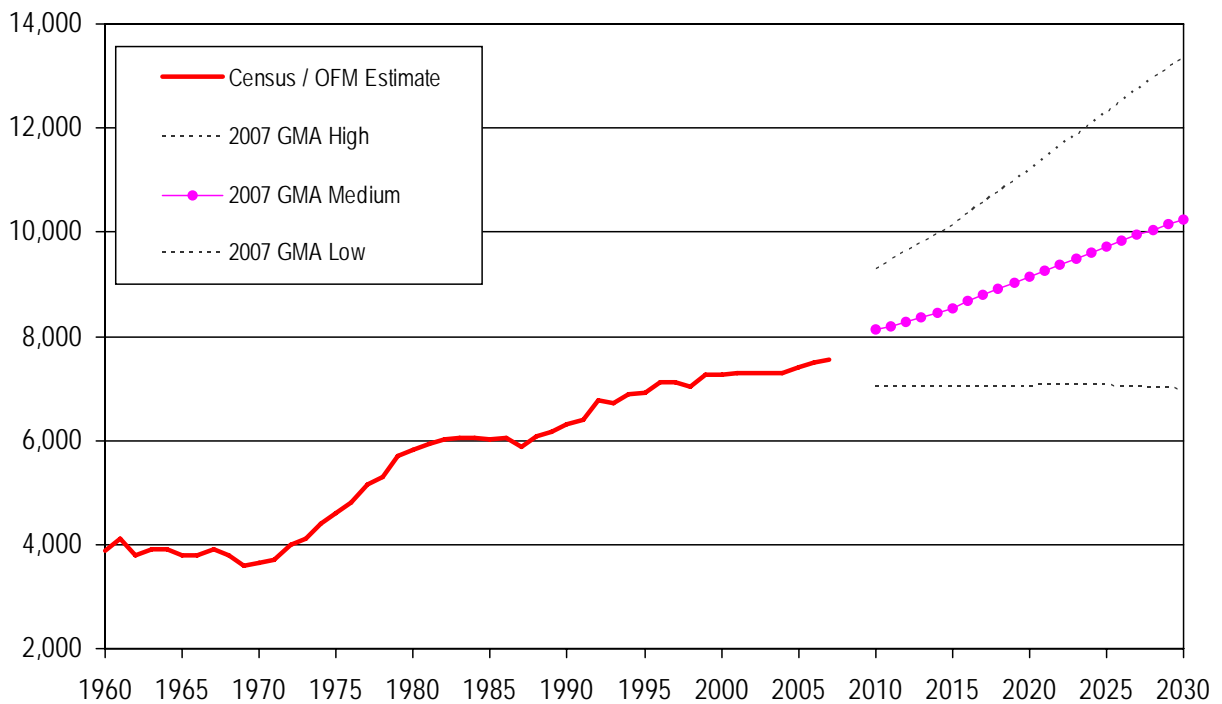


### Ferry County Population

#### 2007 Medium Compared to 2002 GMA

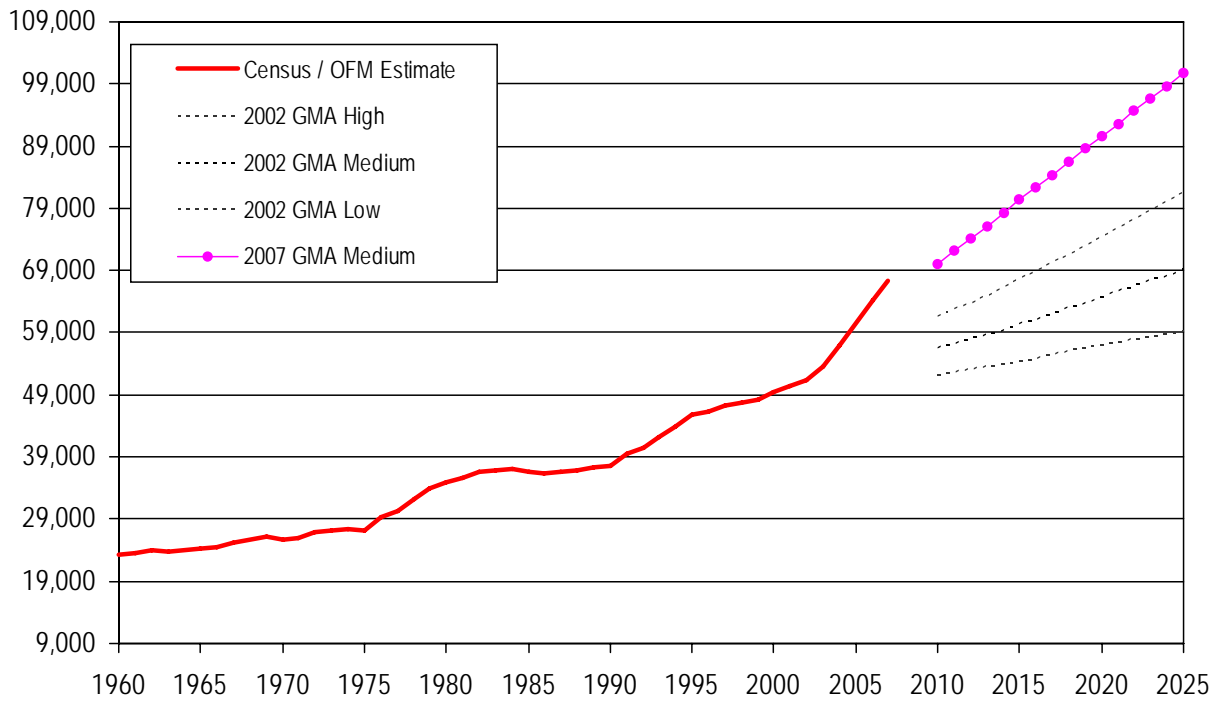


#### 2007 GMA

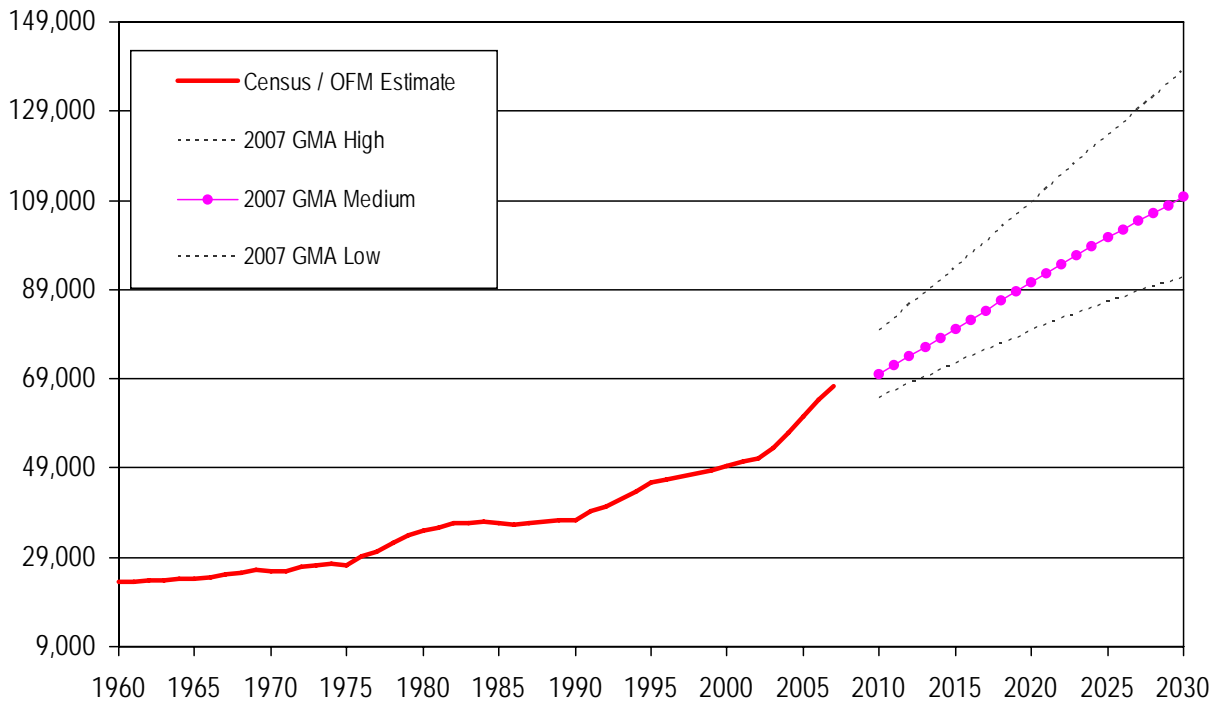


### Franklin County Population

#### 2007 Medium Compared to 2002 GMA

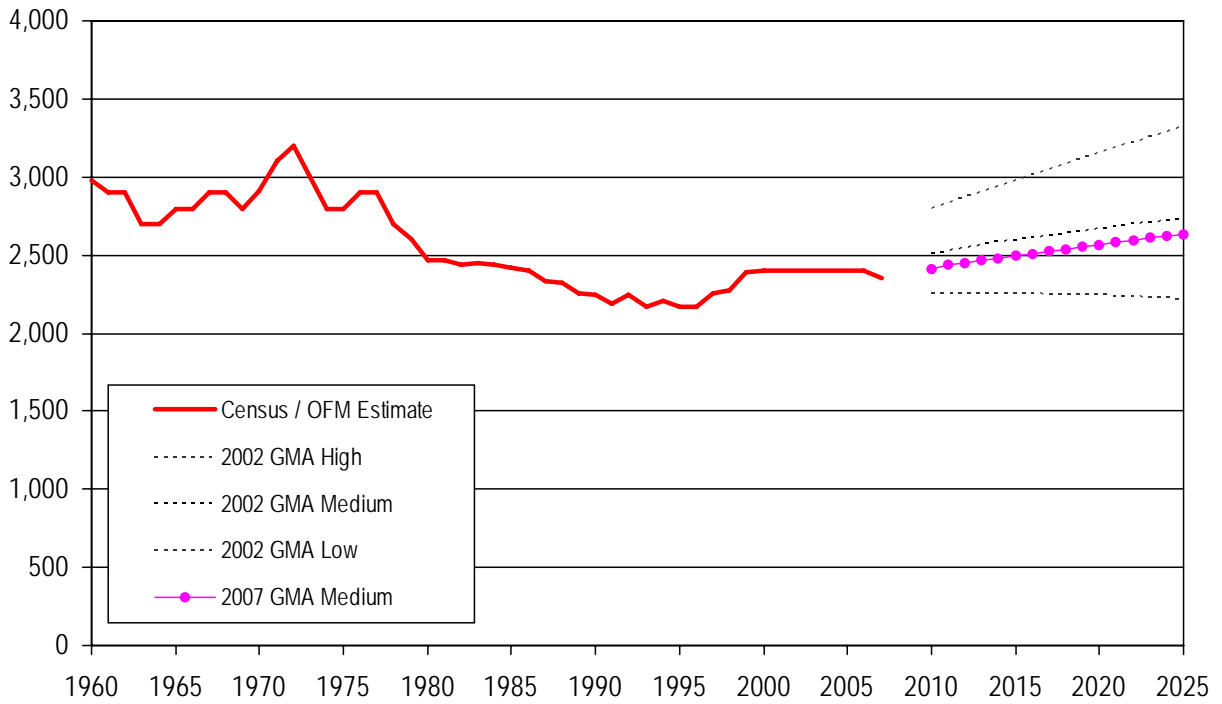


#### 2007 GMA

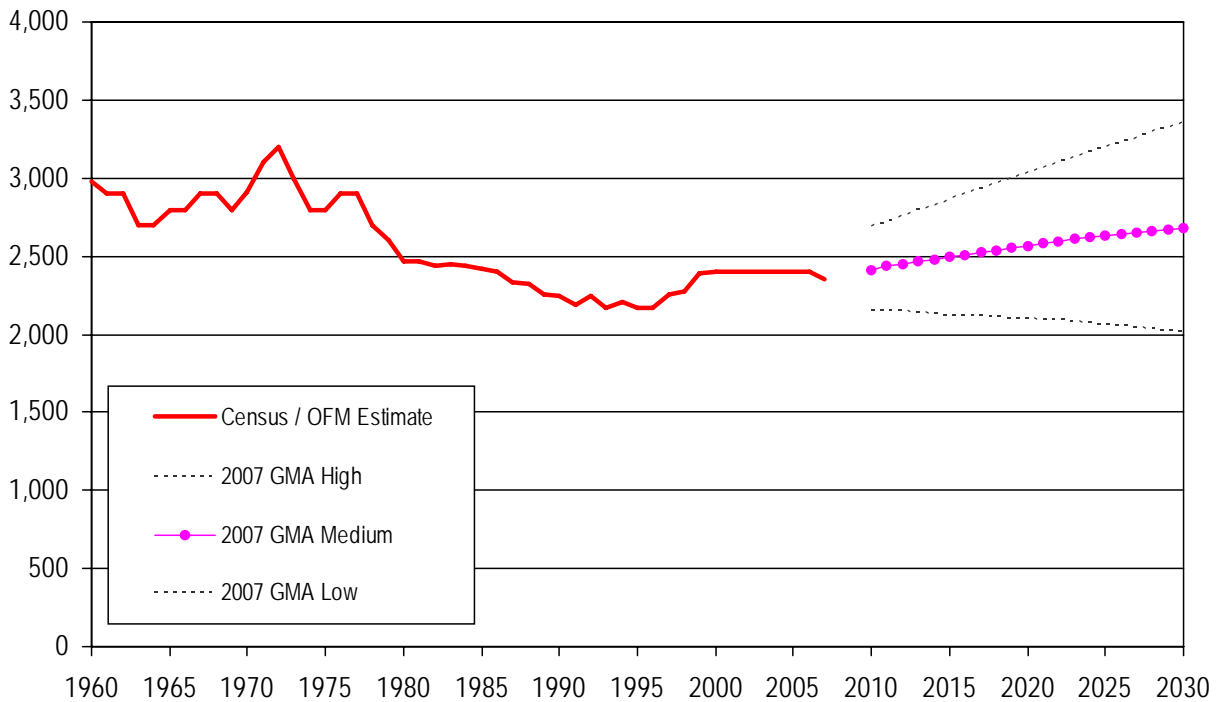


### Garfield County Population

#### 2007 Medium Compared to 2002 GMA

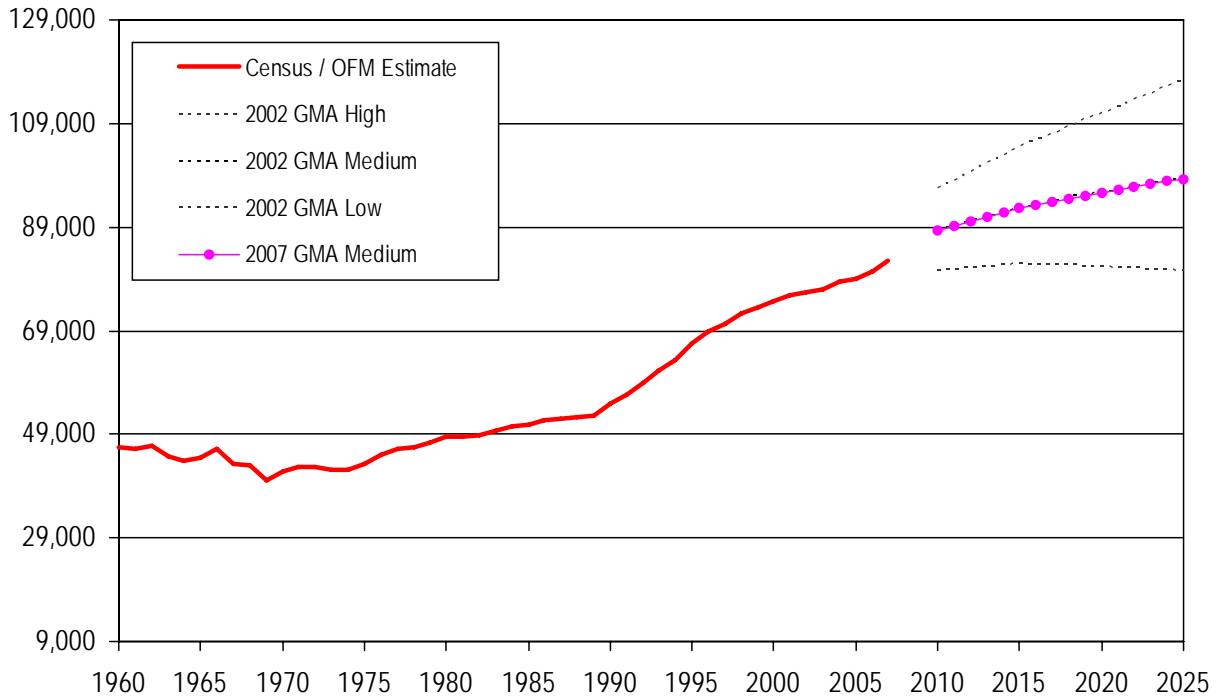


#### 2007 GMA

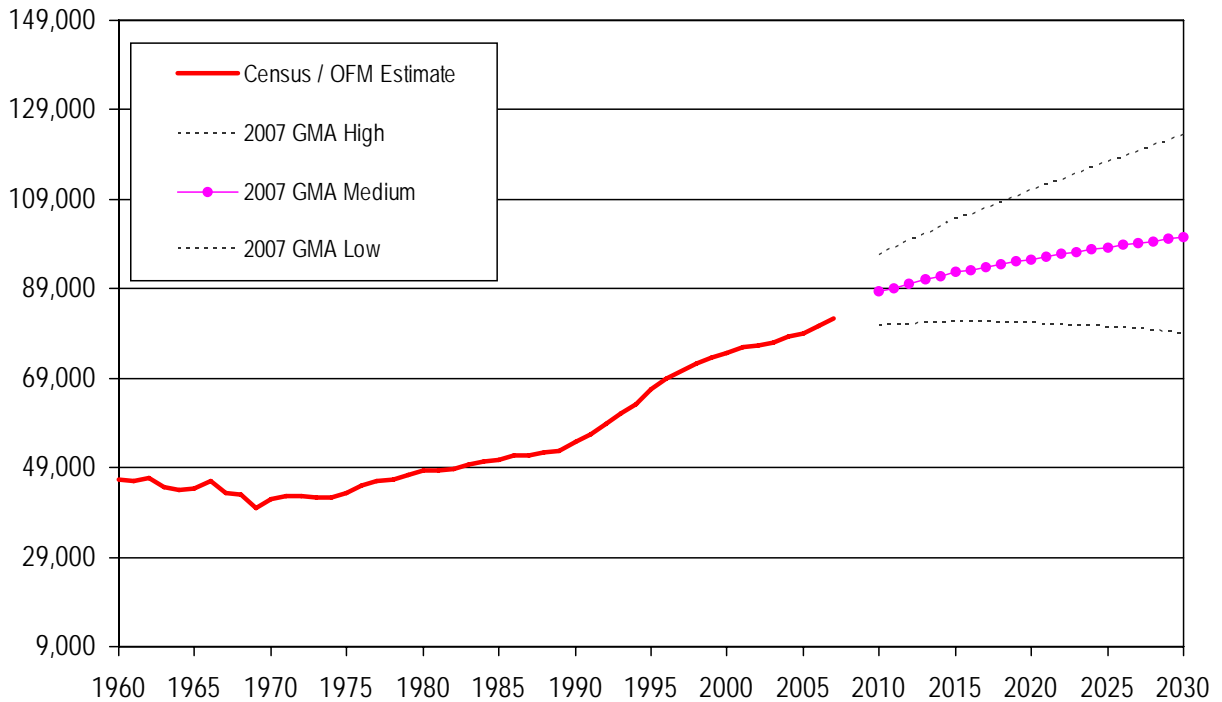


### Grant County Population

#### 2007 Medium Compared to 2002 GMA

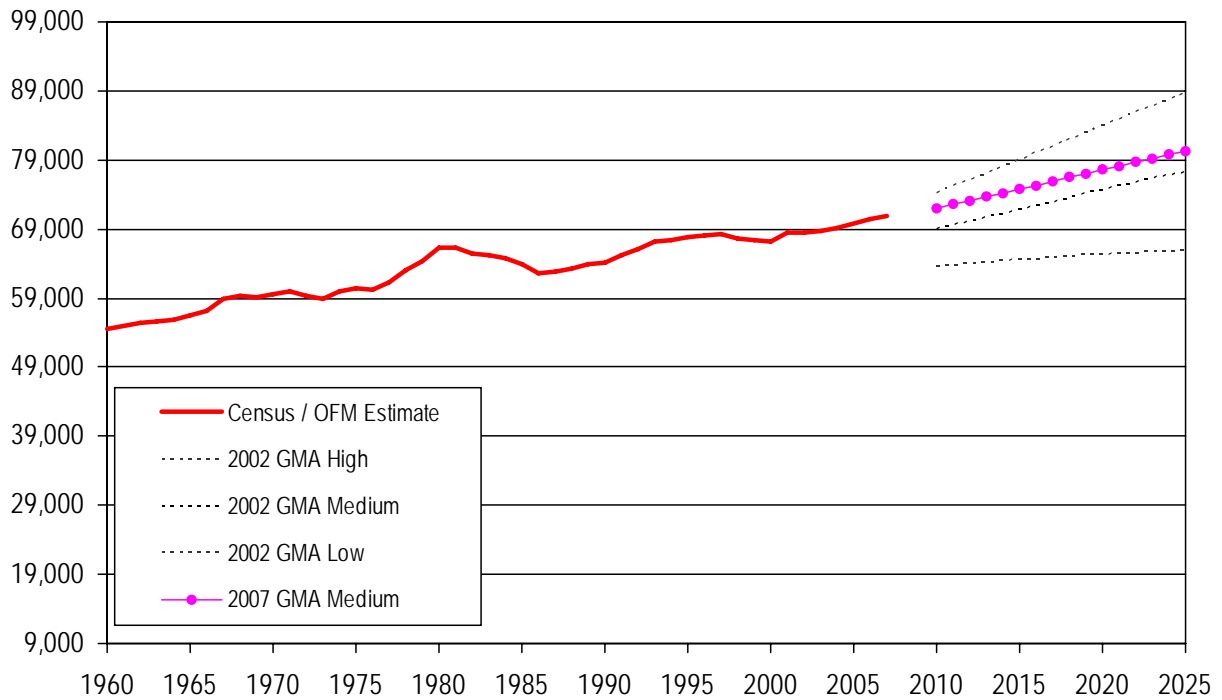


#### 2007 GMA

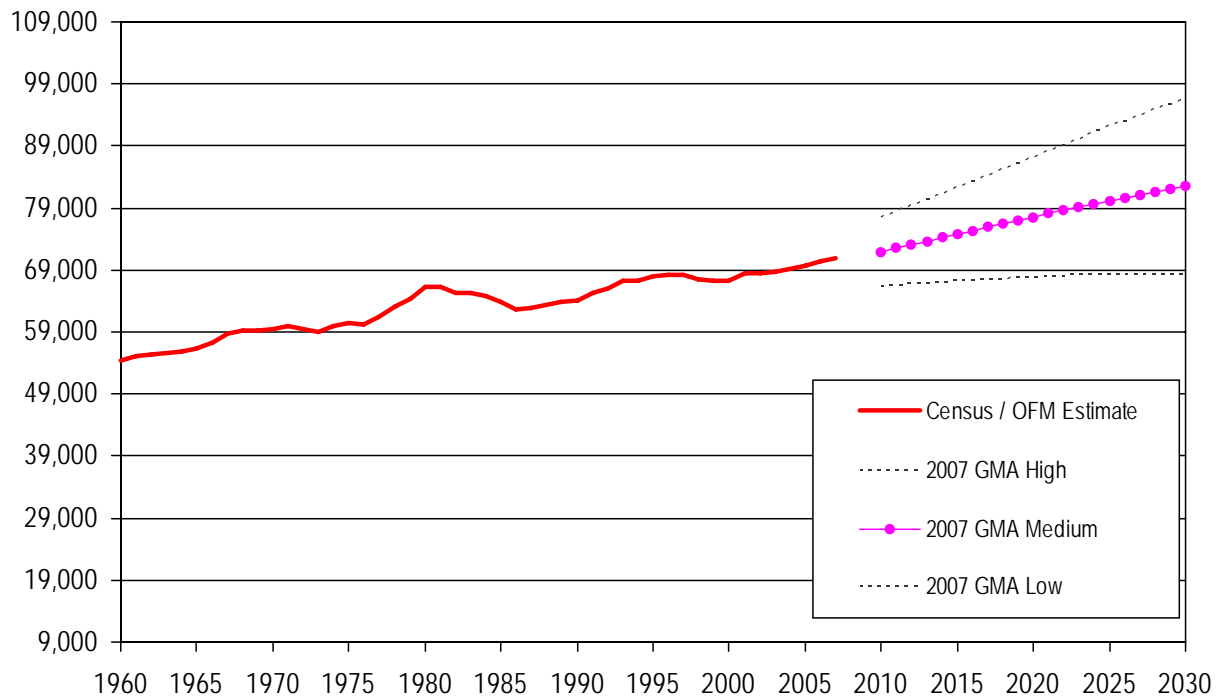


### Grays Harbor County Population

#### 2007 Medium Compared to 2002 GMA

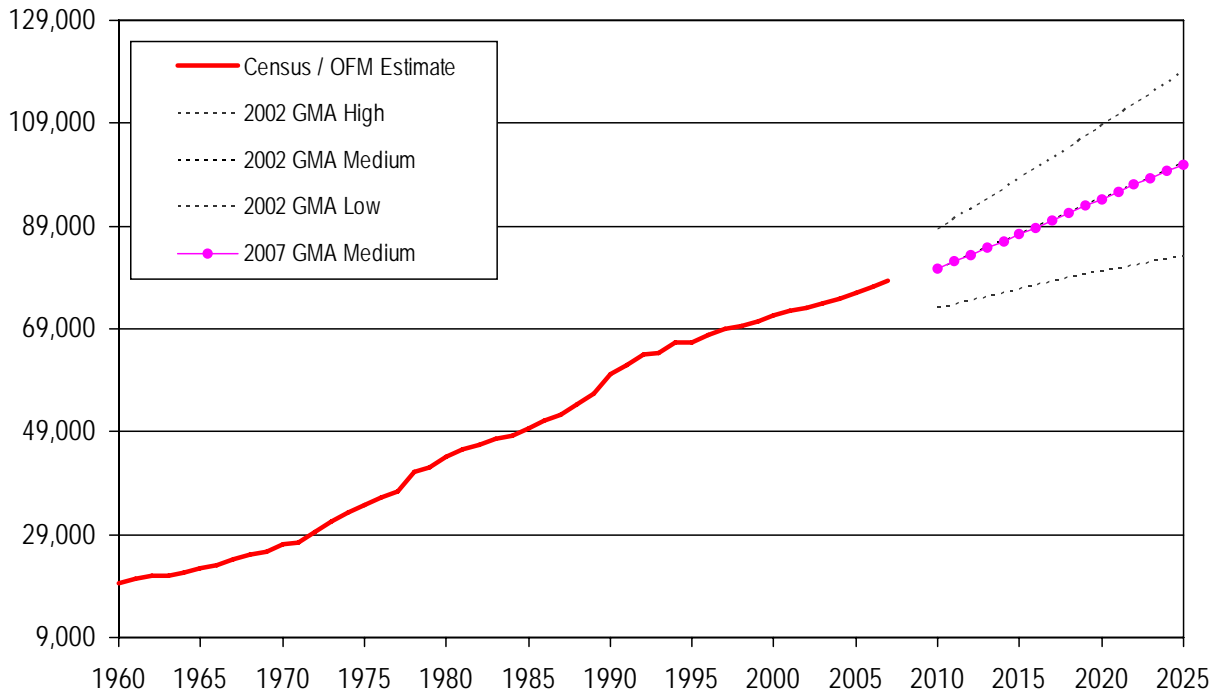


#### 2007 GMA

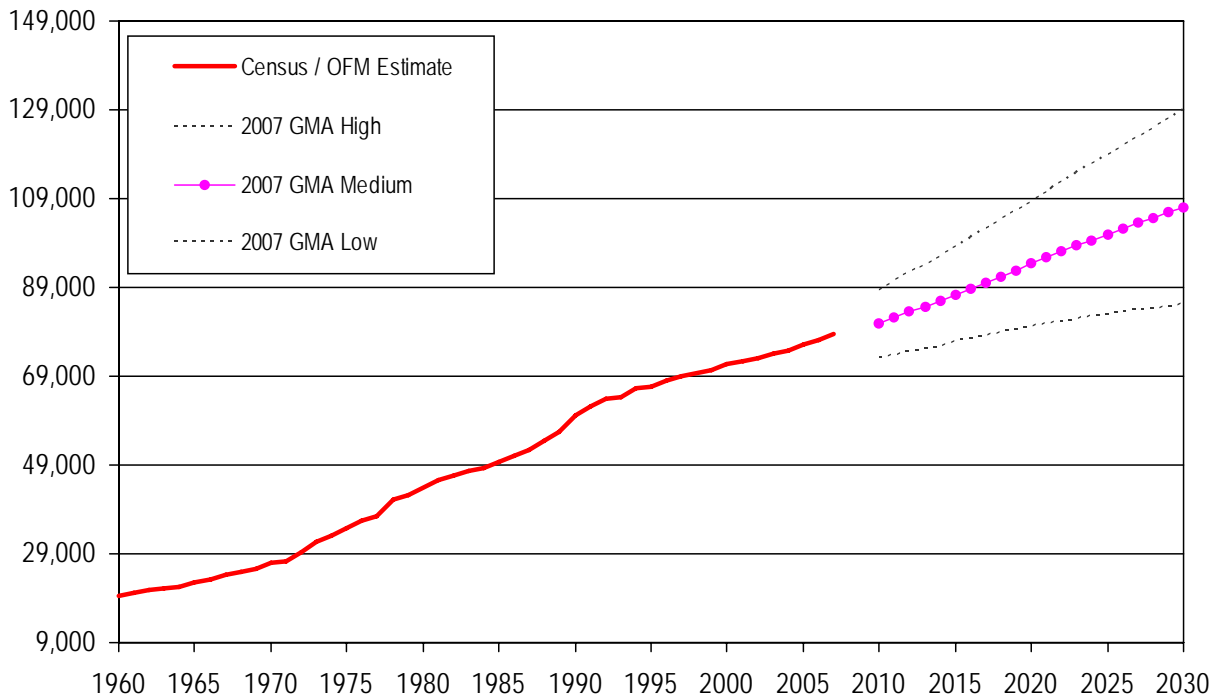


### Island County Population

#### 2007 Medium Compared to 2002 GMA



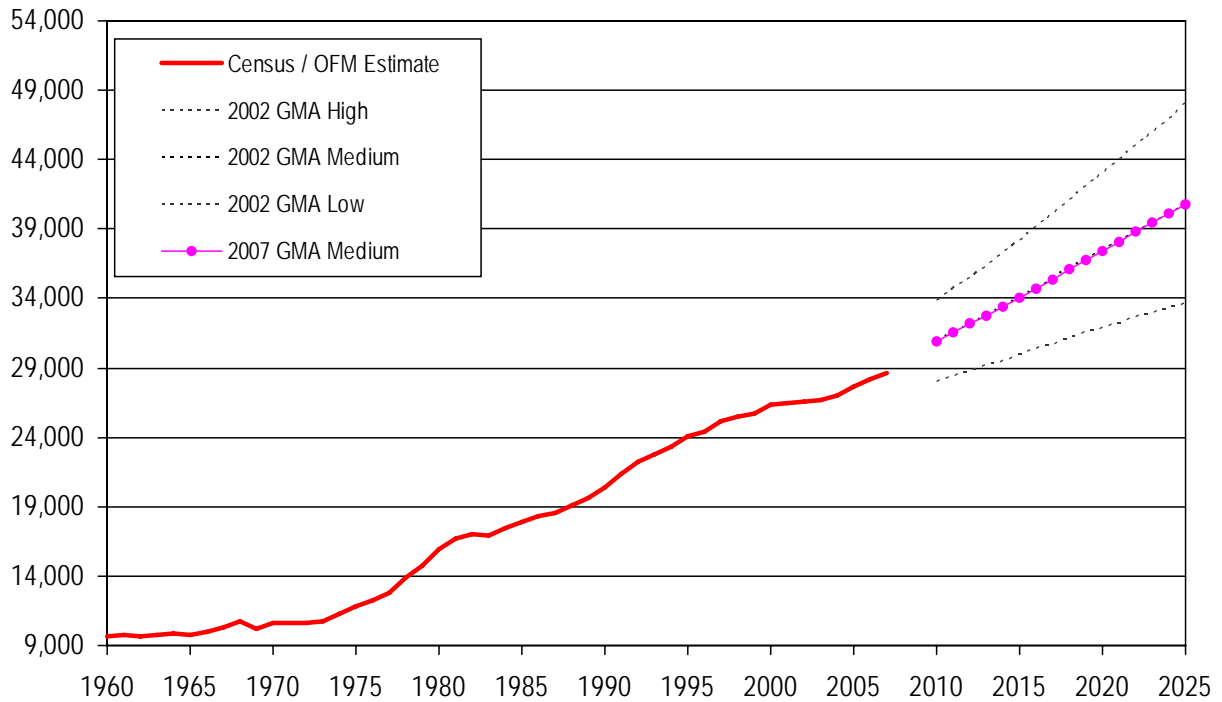
#### 2007 GMA



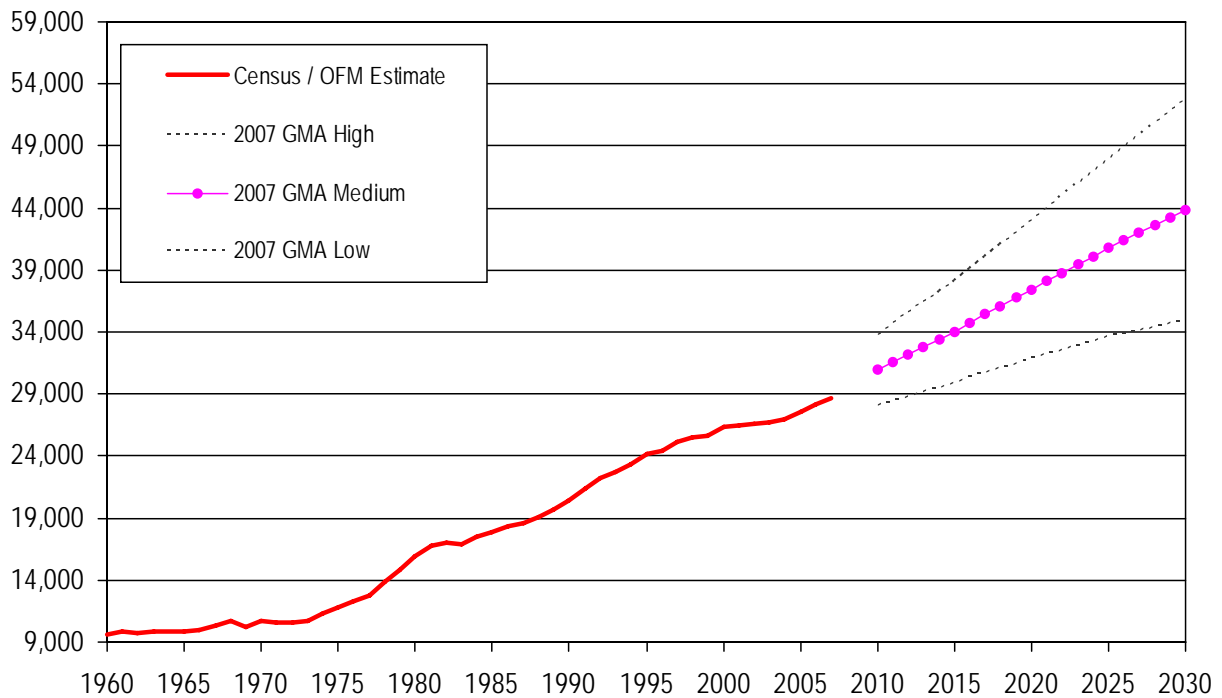


### Jefferson County Population

#### 2007 Medium Compared to 2002 GMA

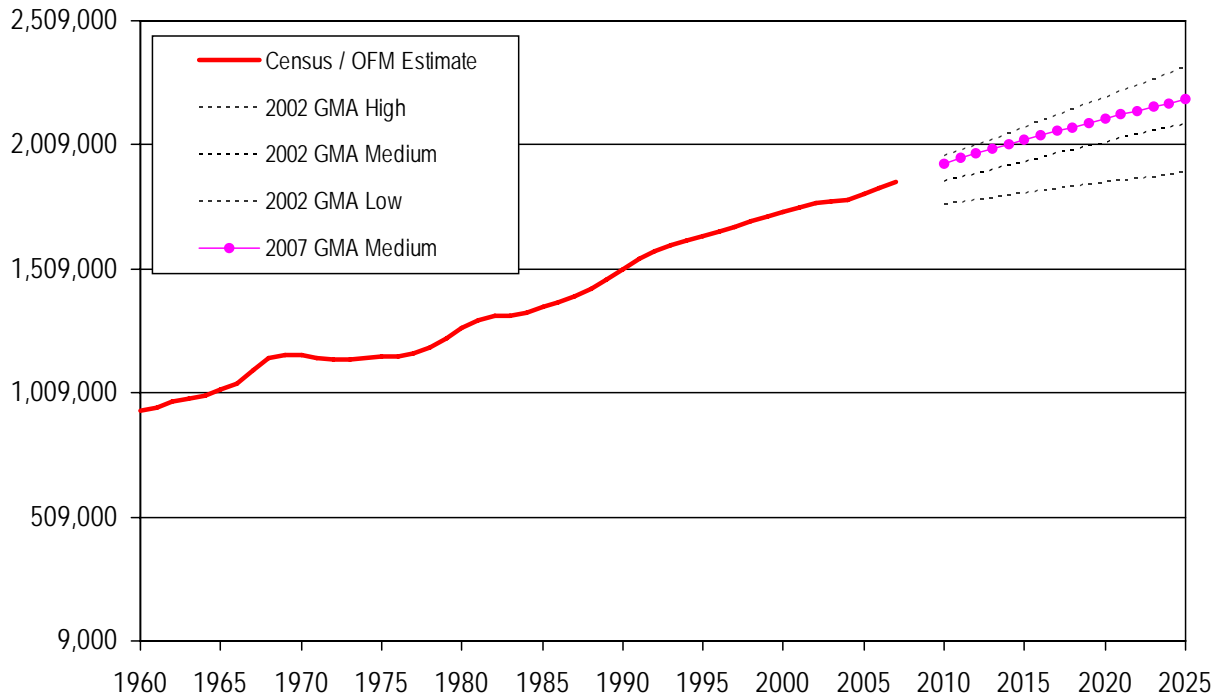


#### 2007 GMA

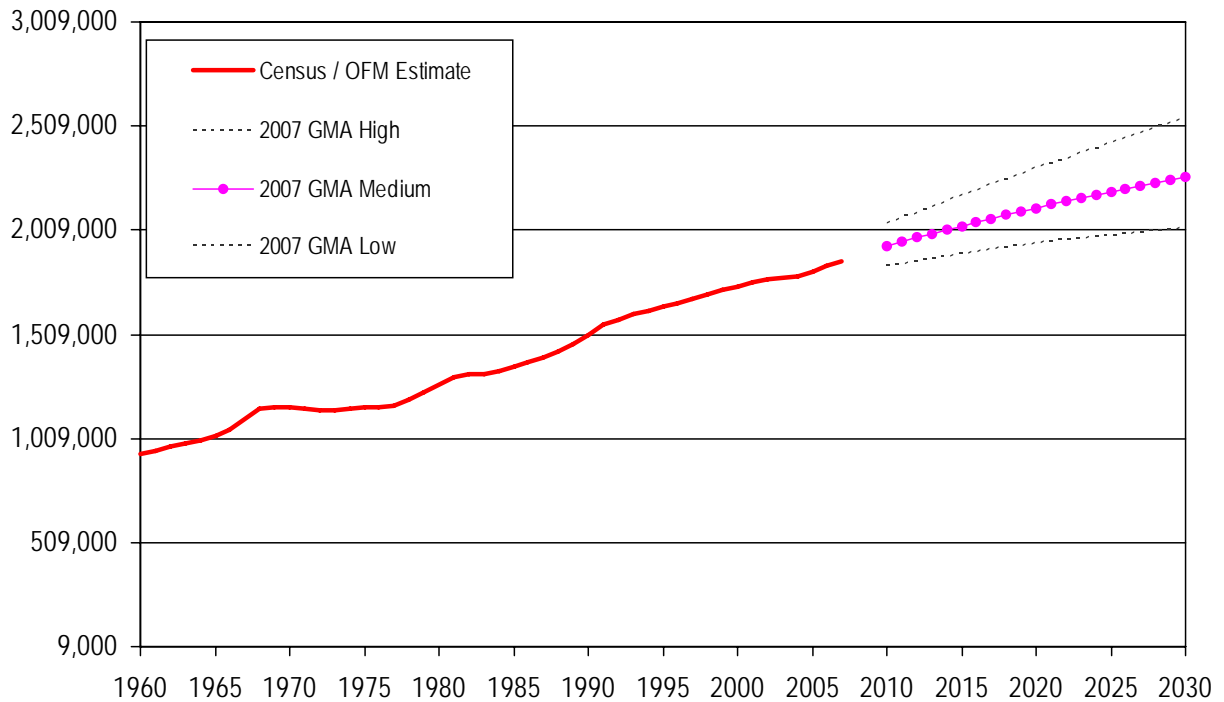


### King County Population

#### 2007 Medium Compared to 2002 GMA

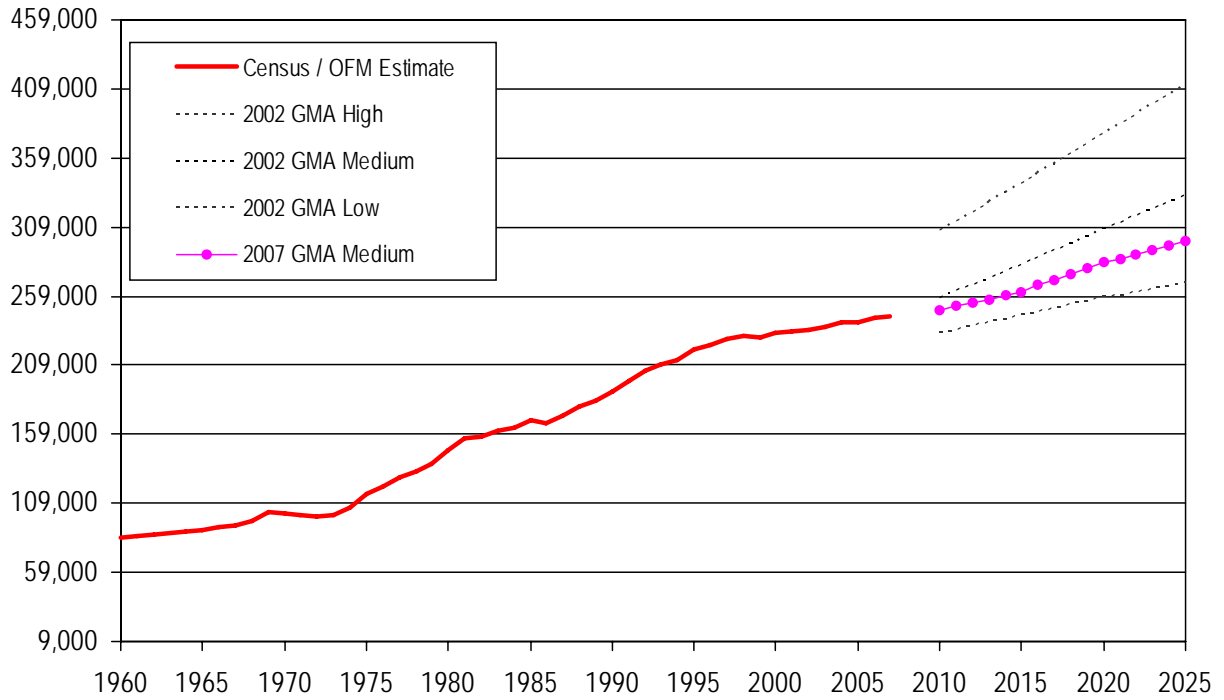


#### 2007 GMA

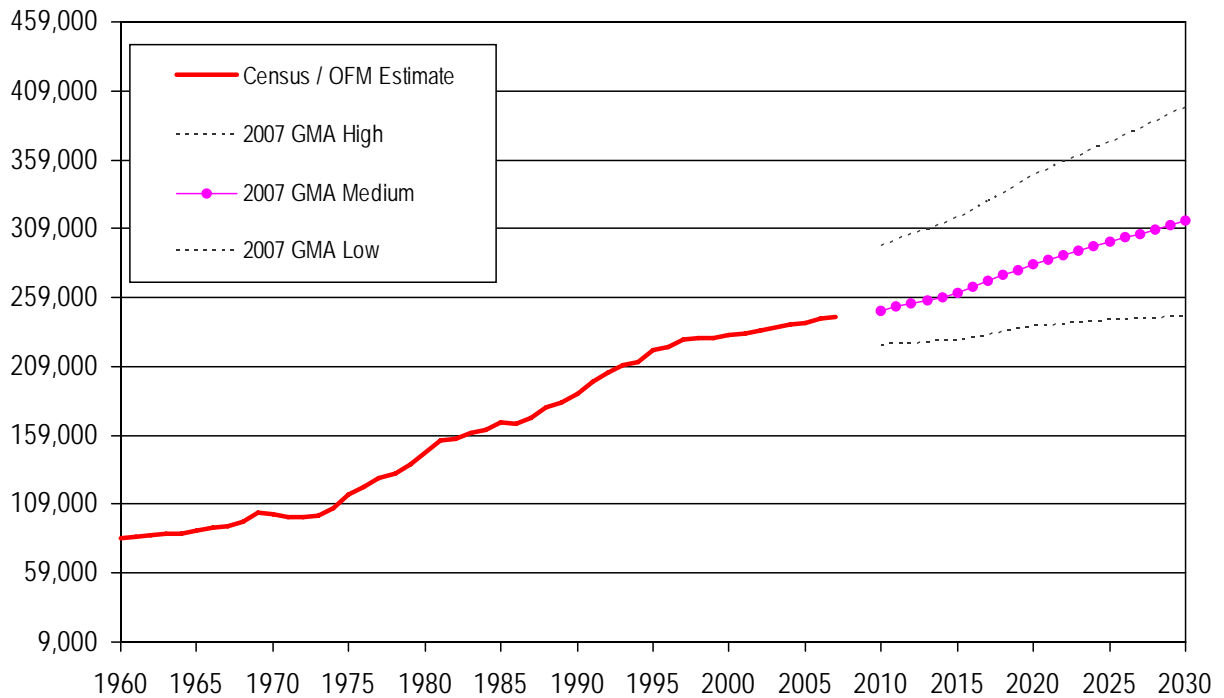


### Kitsap County Population

#### 2007 Medium Compared to 2002 GMA

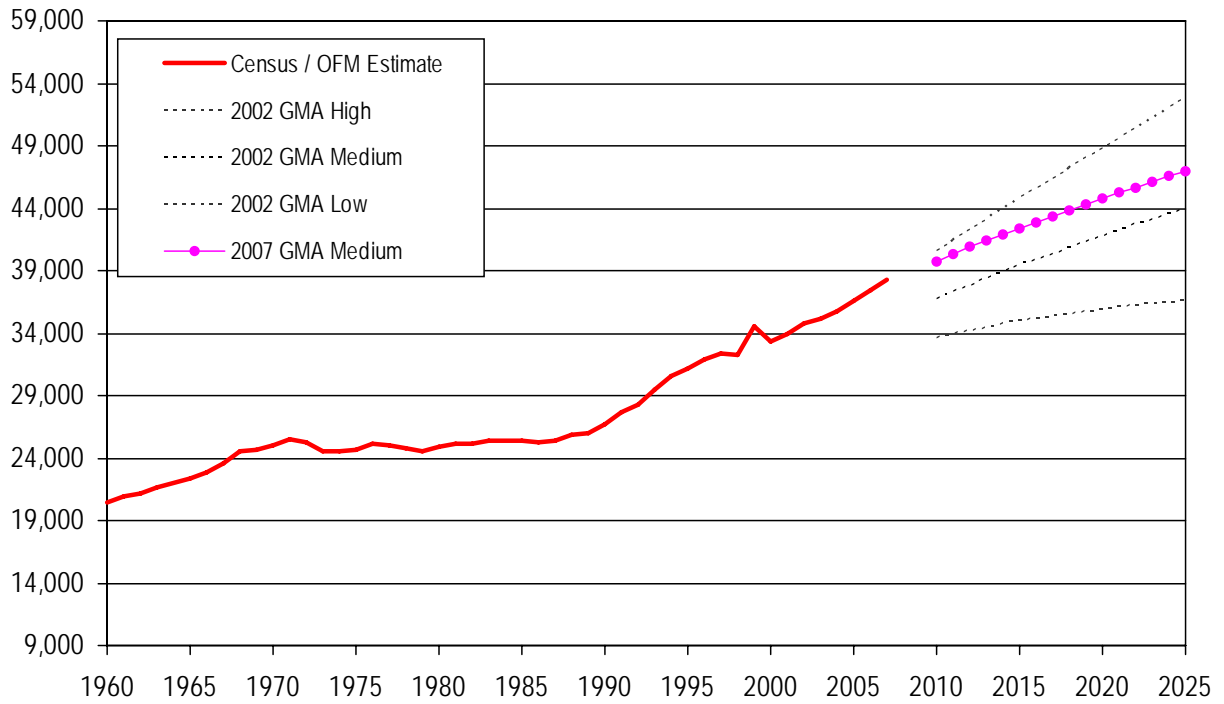


#### 2007 GMA

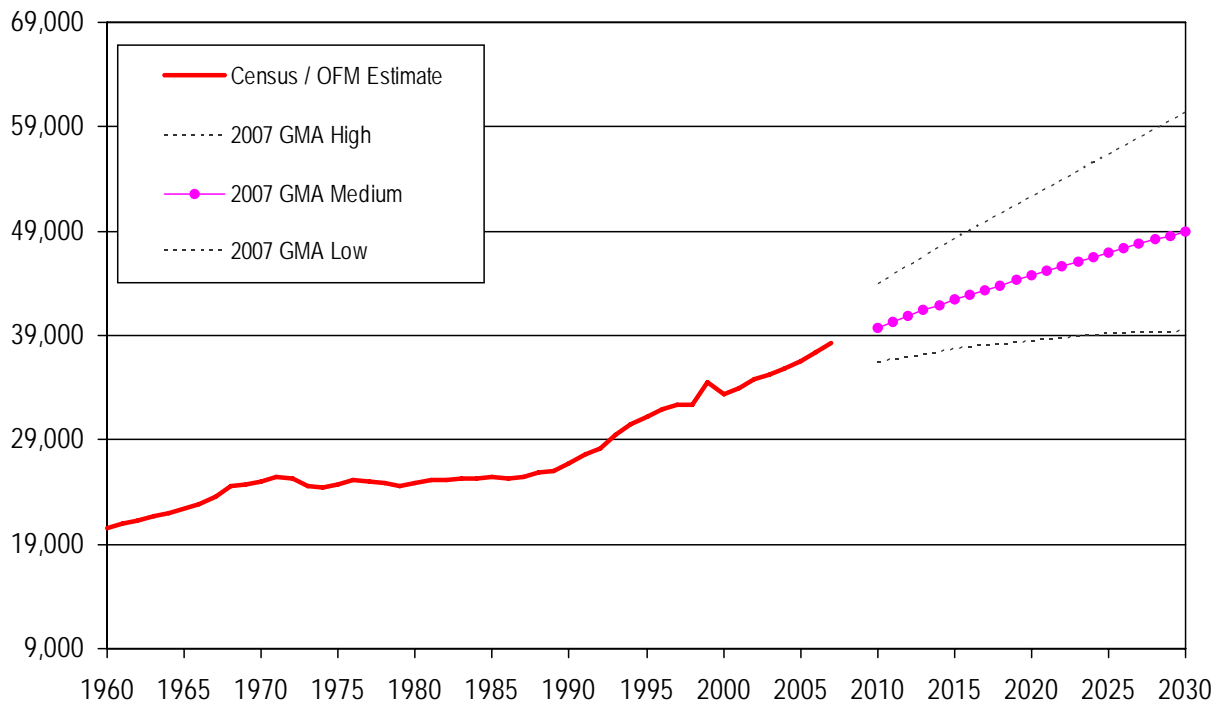


### Kittitas County Population

#### 2007 Medium Compared to 2002 GMA

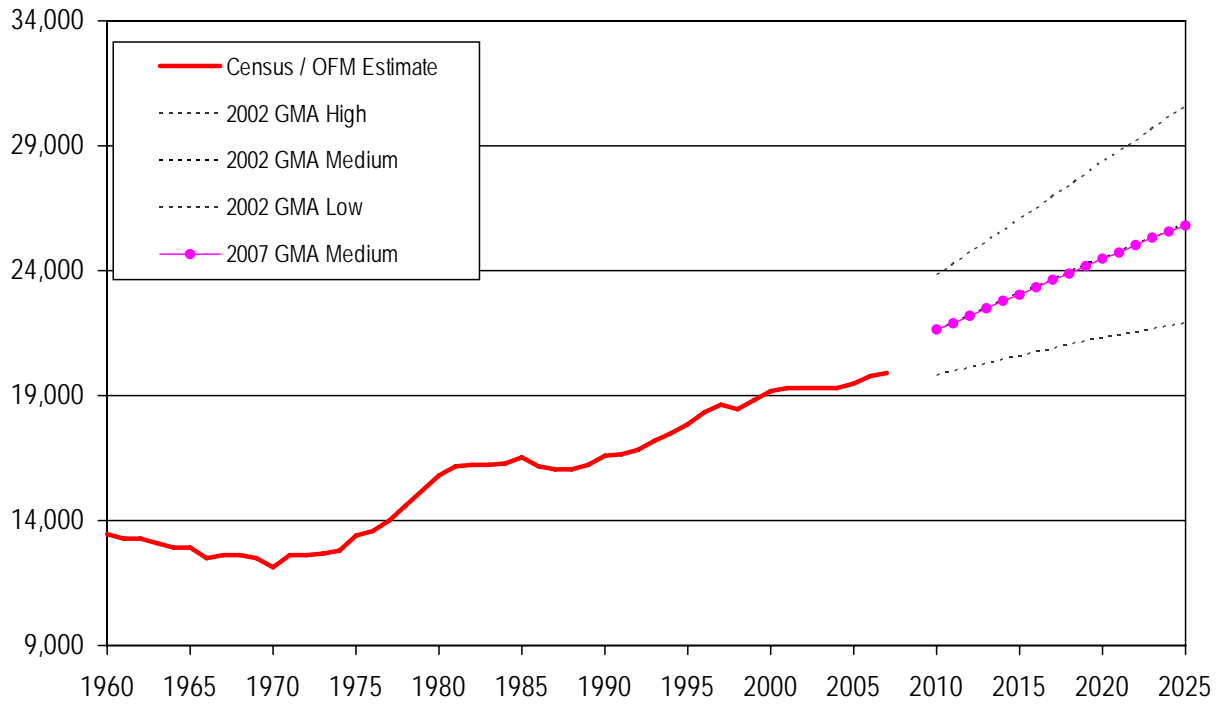


#### 2007 GMA

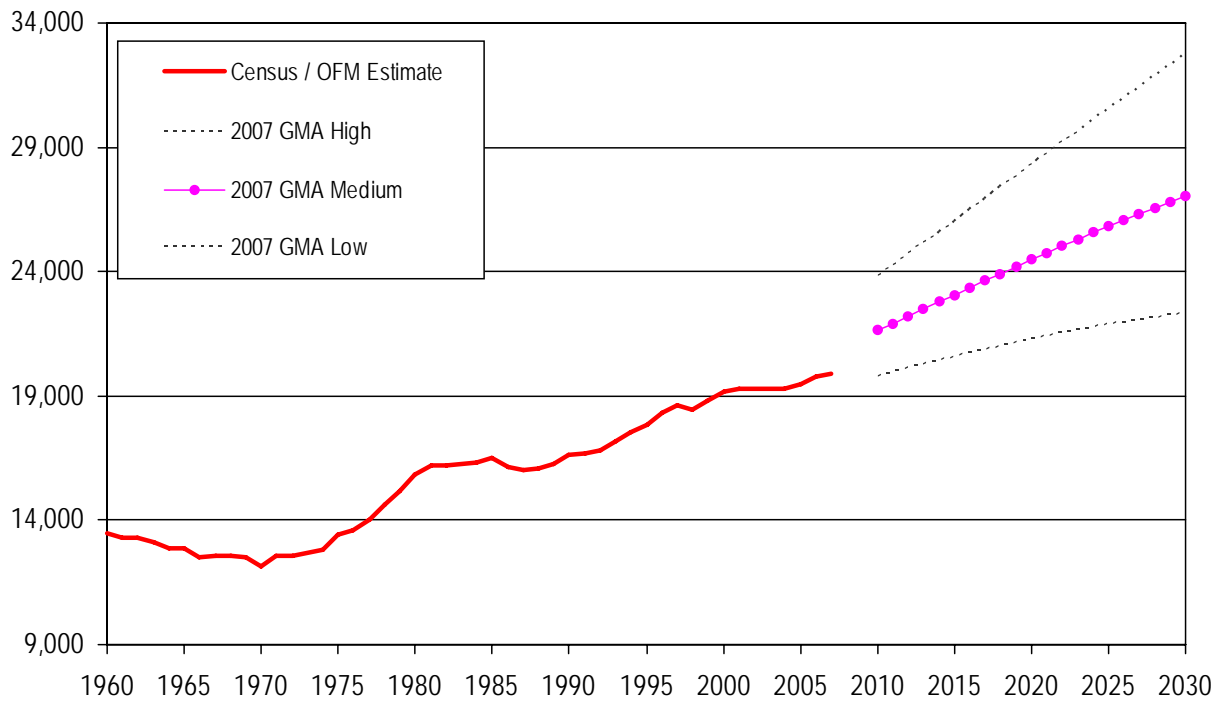


### Klickitat County Population

#### 2007 Medium Compared to 2002 GMA

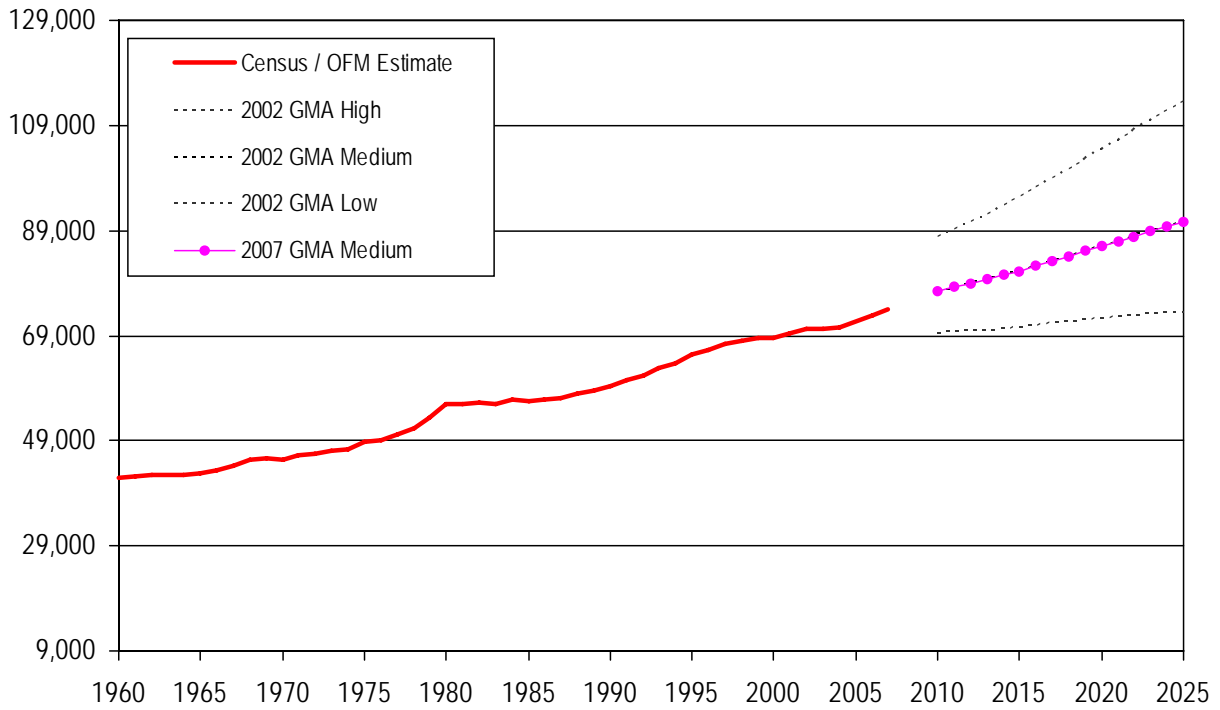


#### 2007 GMA

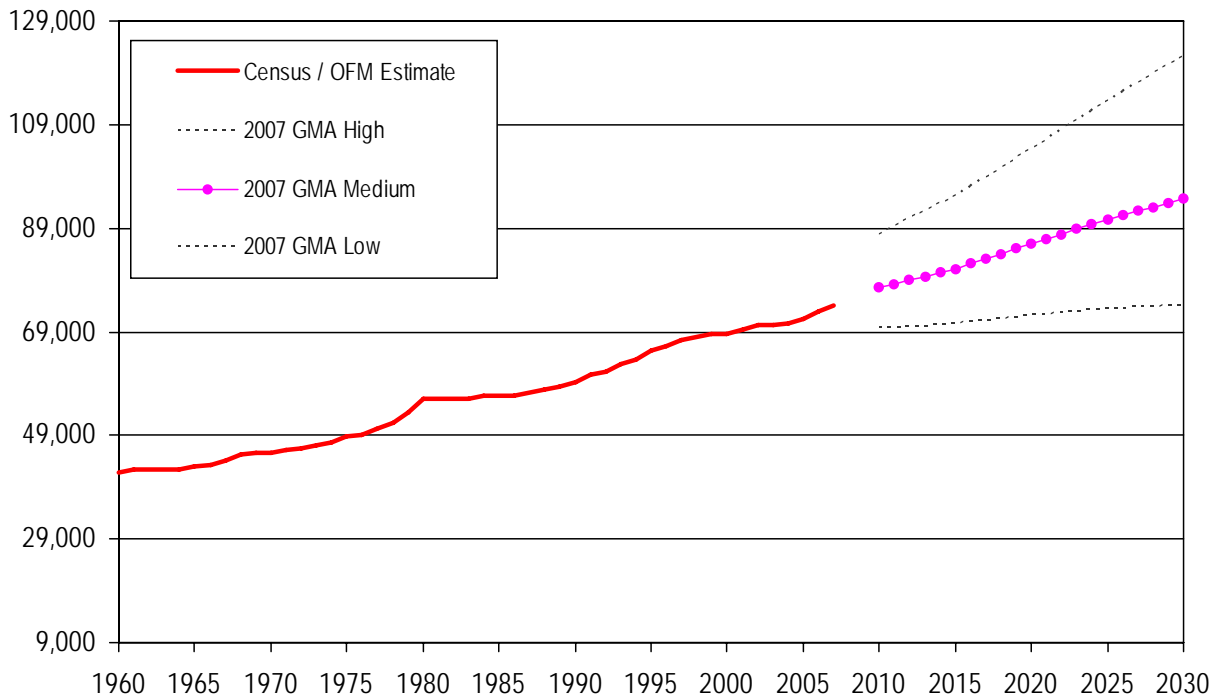


### Lewis County Population

#### 2007 Medium Compared to 2002 GMA

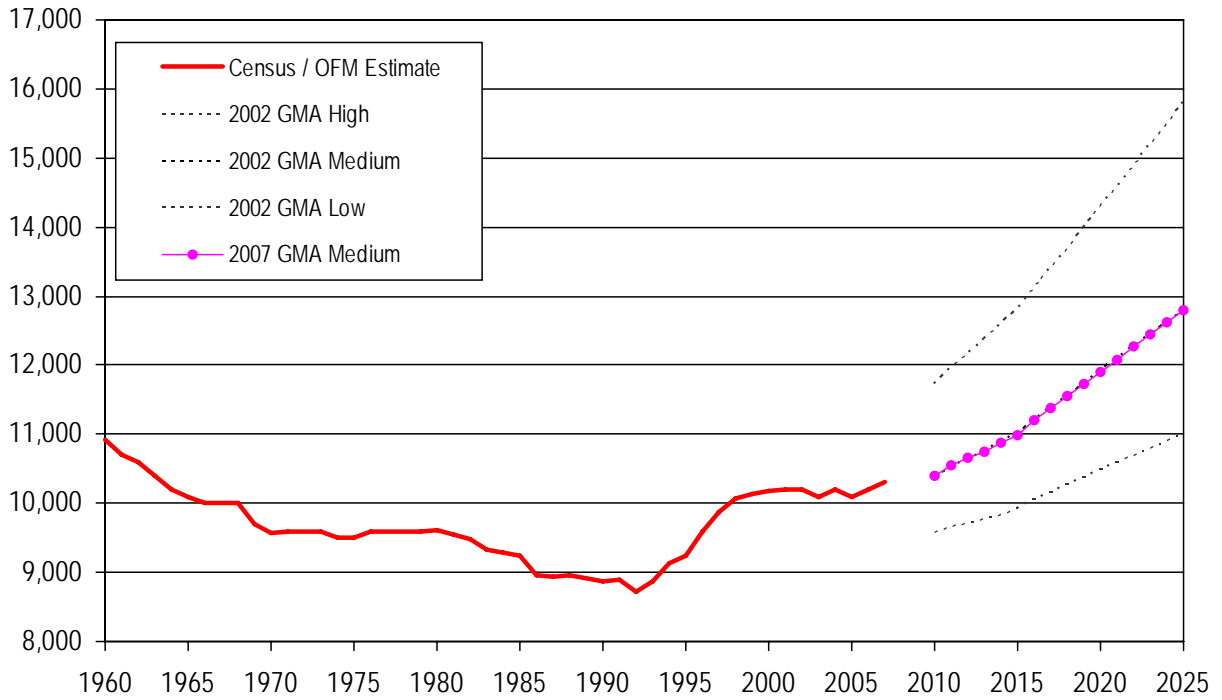


#### 2007 GMA

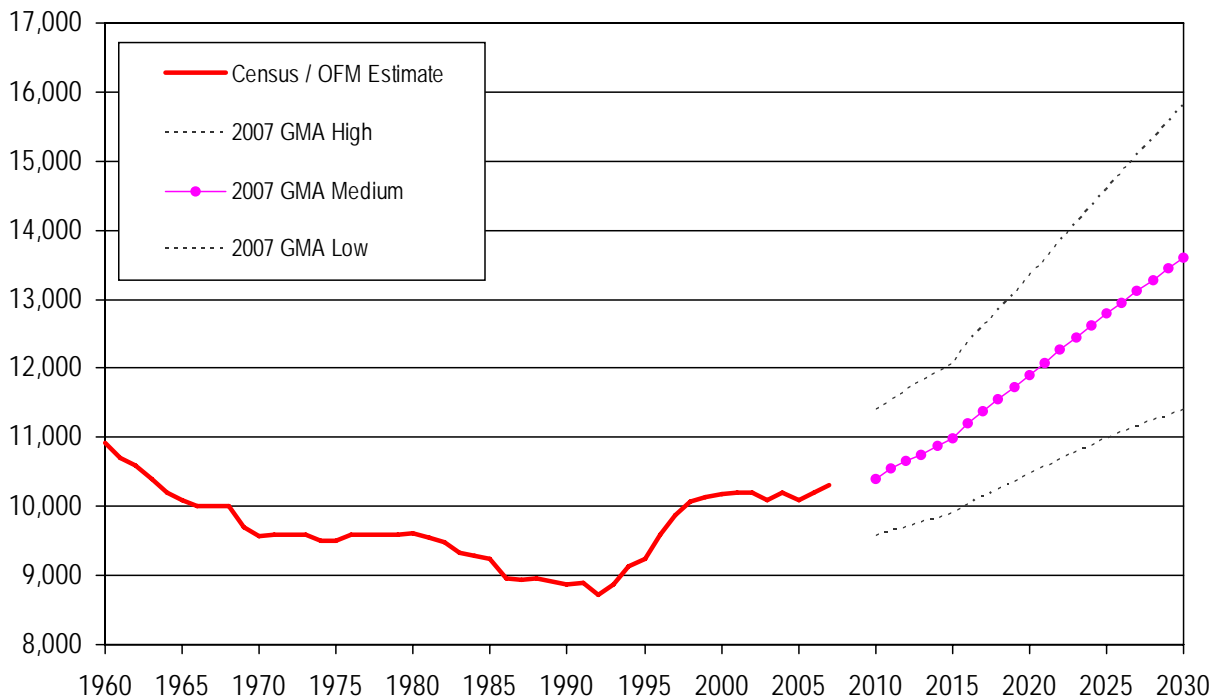


### Lincoln County Population

#### 2007 Medium Compared to 2002 GMA

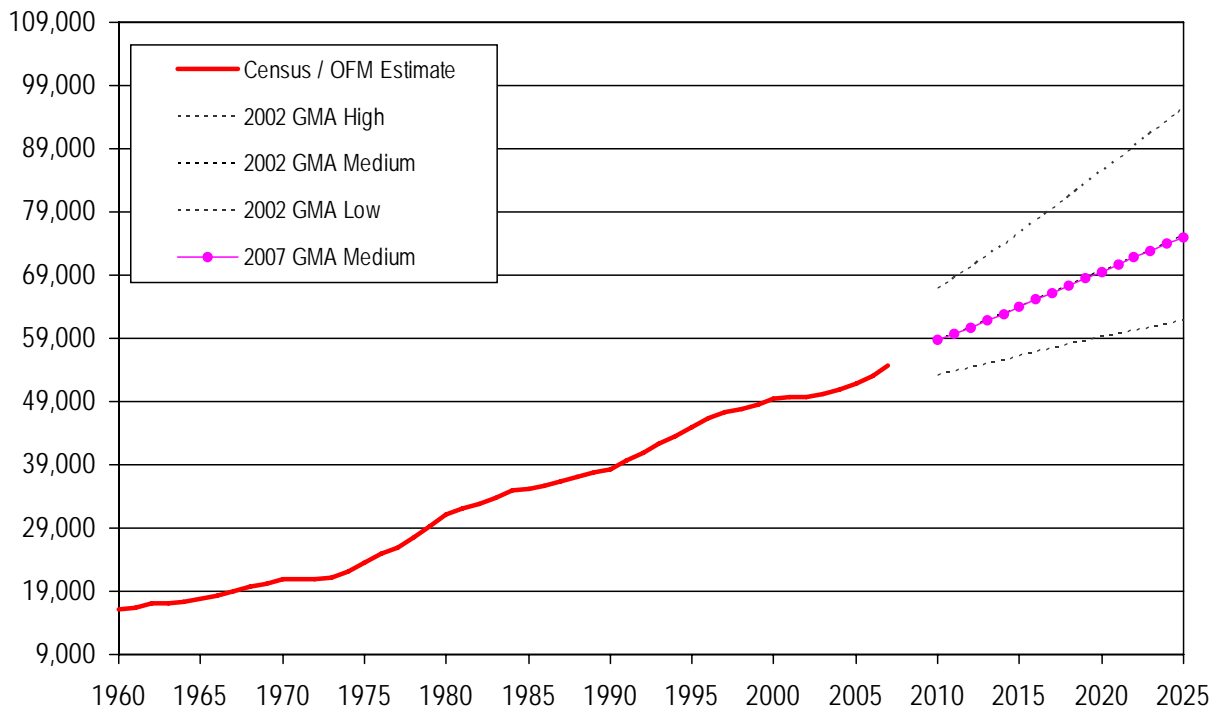


#### 2007 GMA

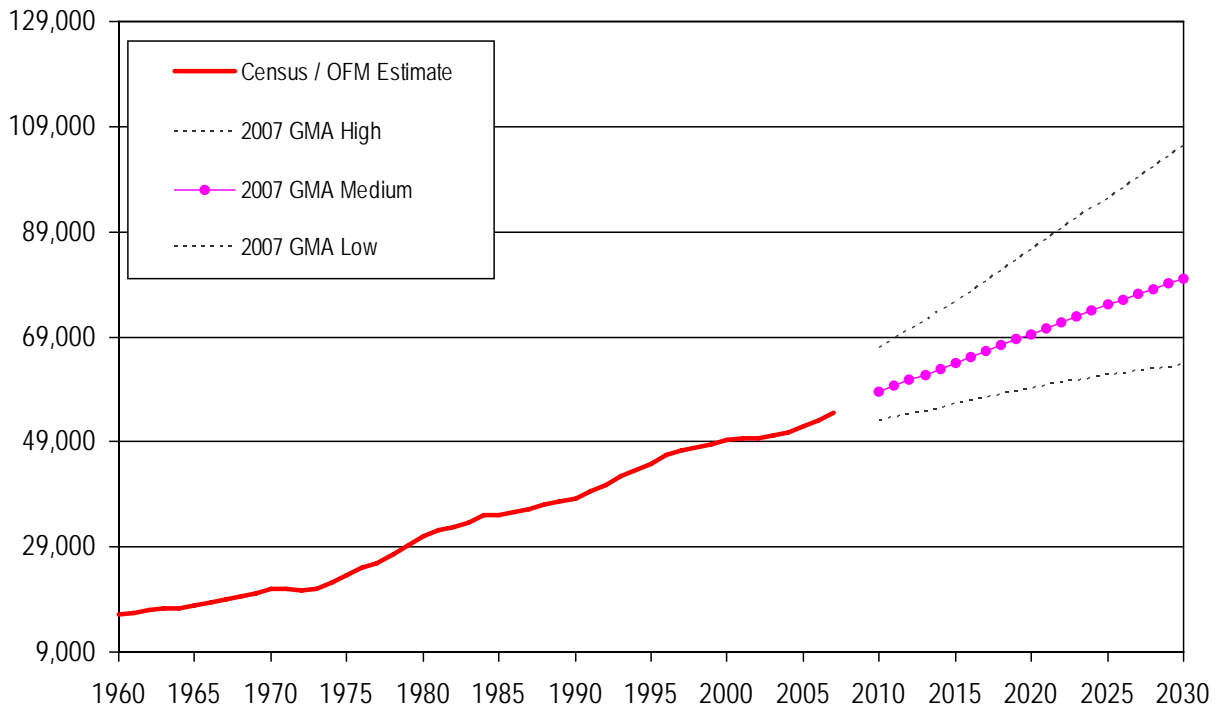


### Mason County Population

#### 2007 Medium Compared to 2002 GMA



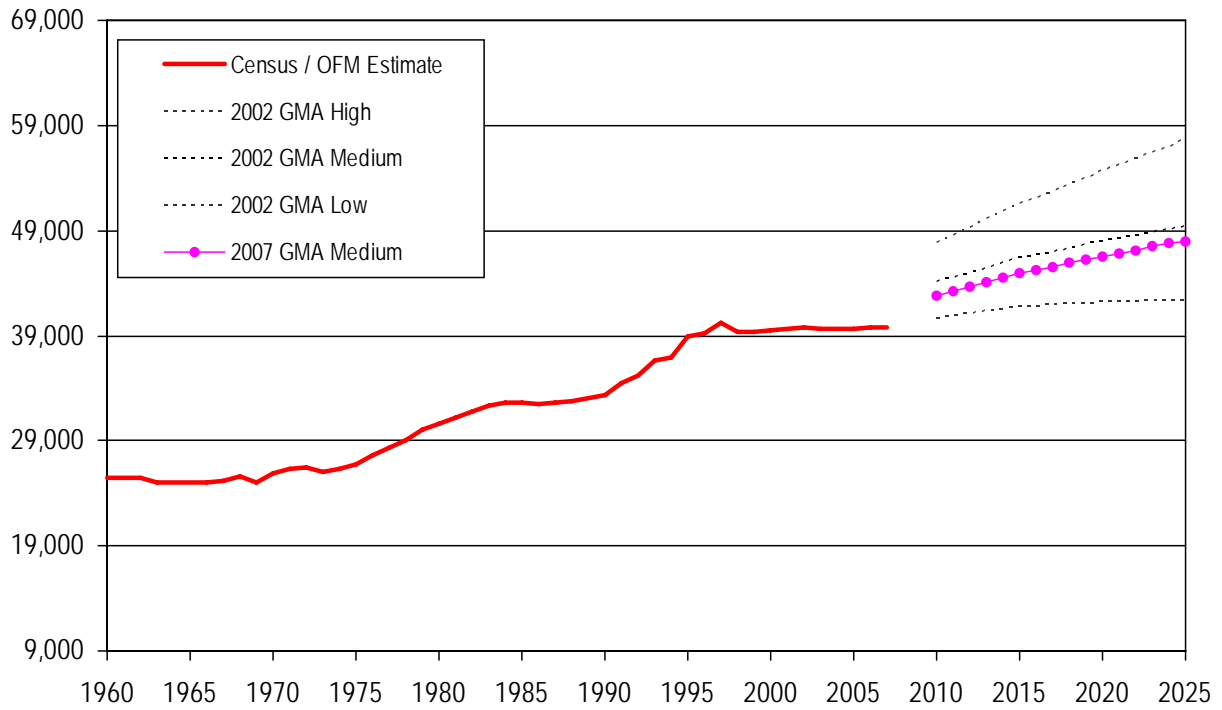
#### 2007 GMA



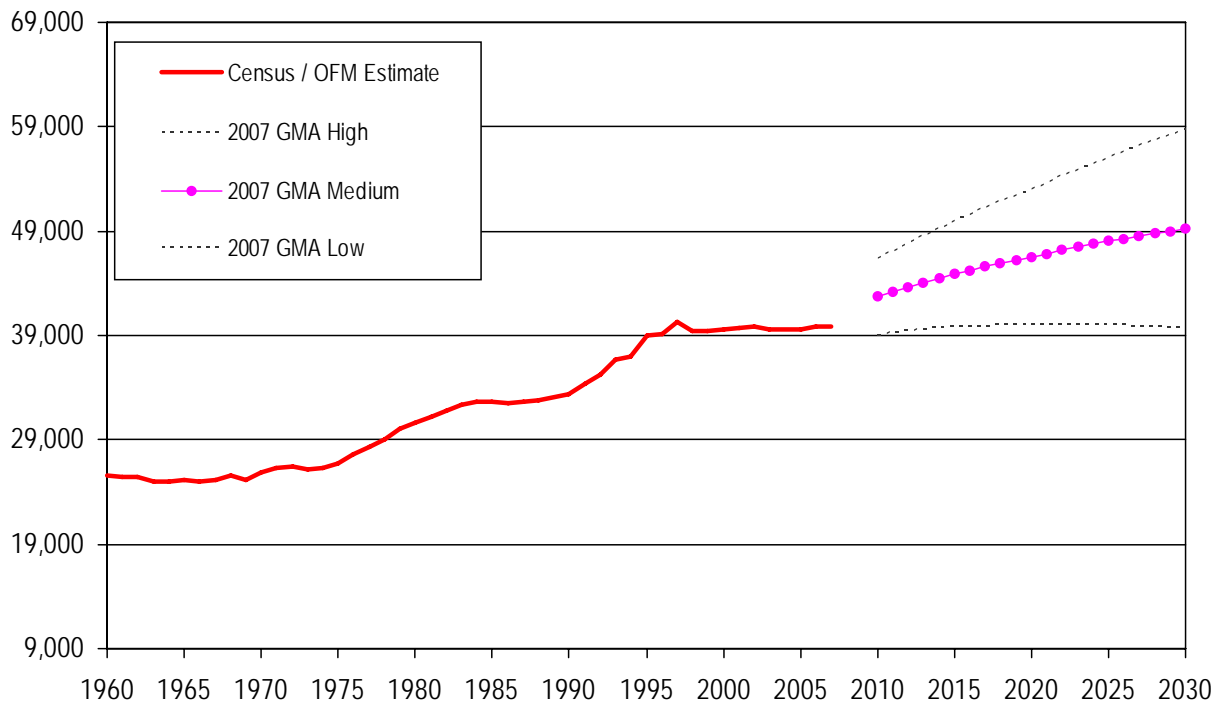


### Okanogan County Population

#### 2007 Medium Compared to 2002 GMA

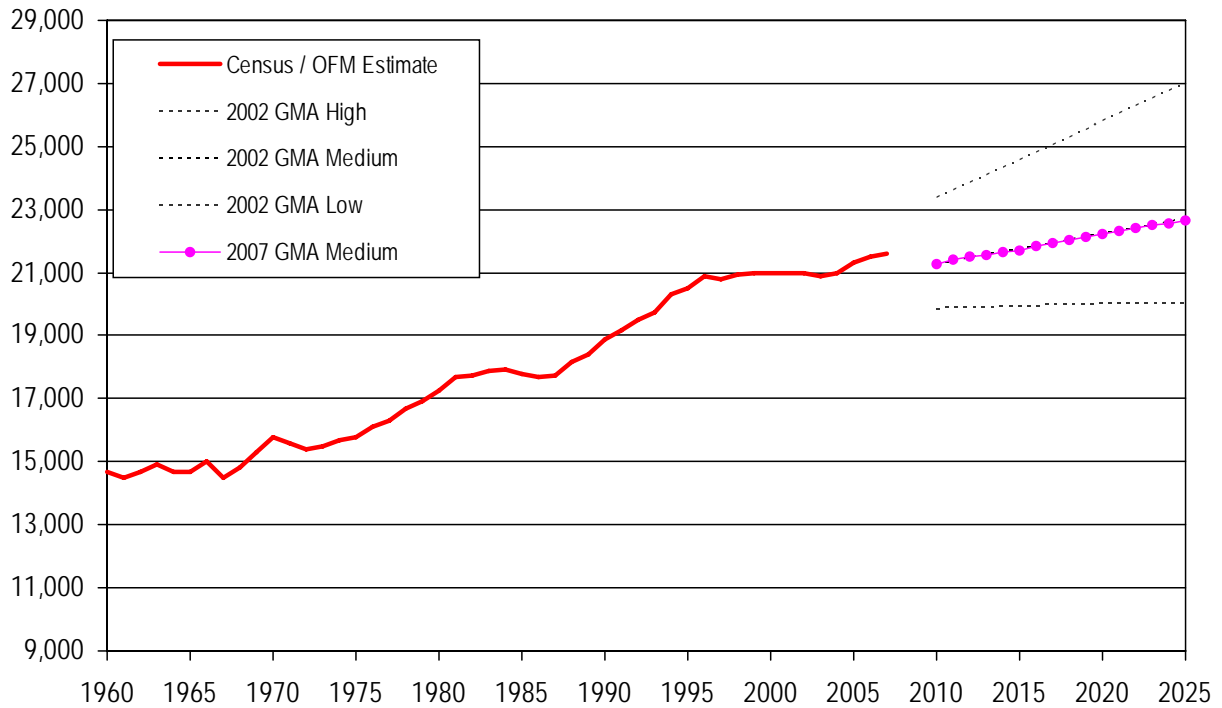


#### 2007 GMA

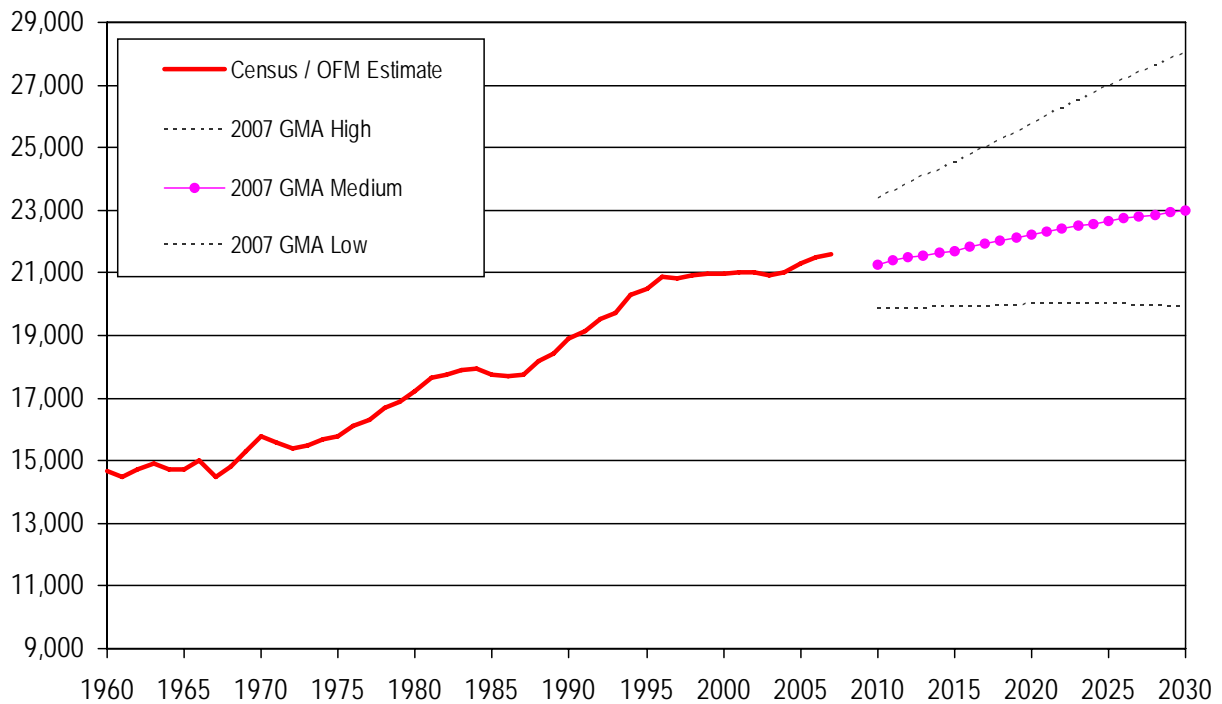


### Pacific County Population

#### 2007 Medium Compared to 2002 GMA

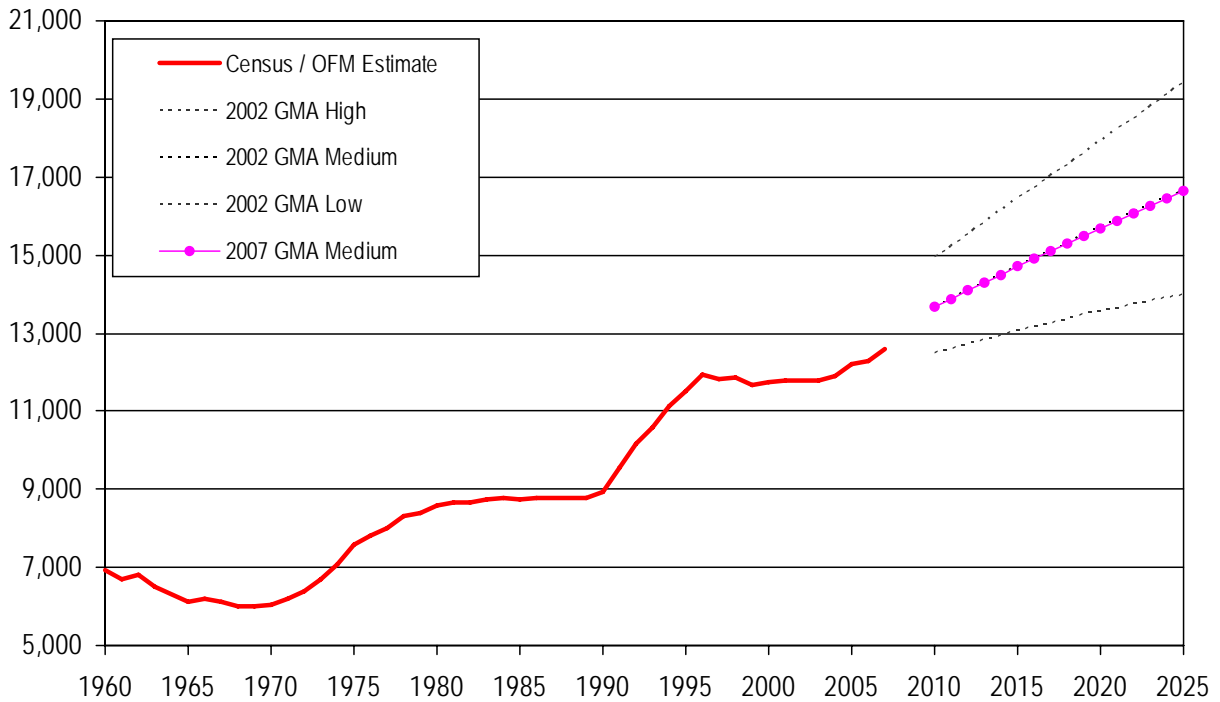


#### 2007 GMA

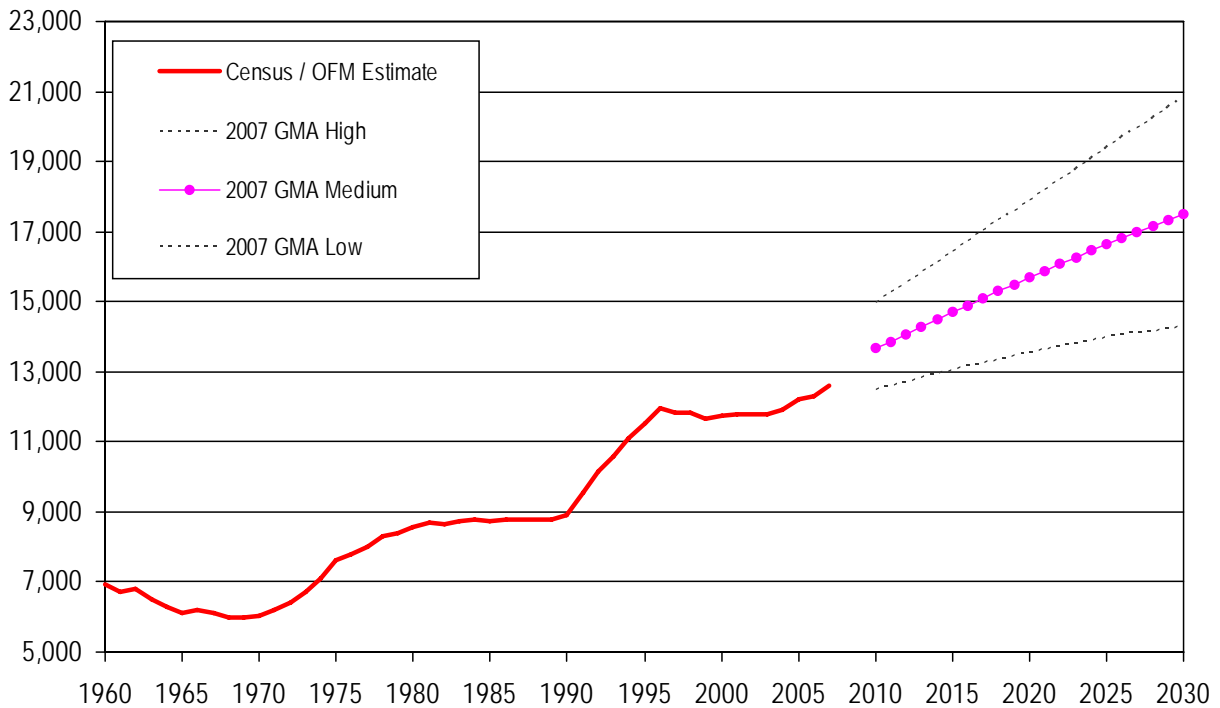


### Pend Oreille County Population

#### 2007 Medium Compared to 2002 GMA

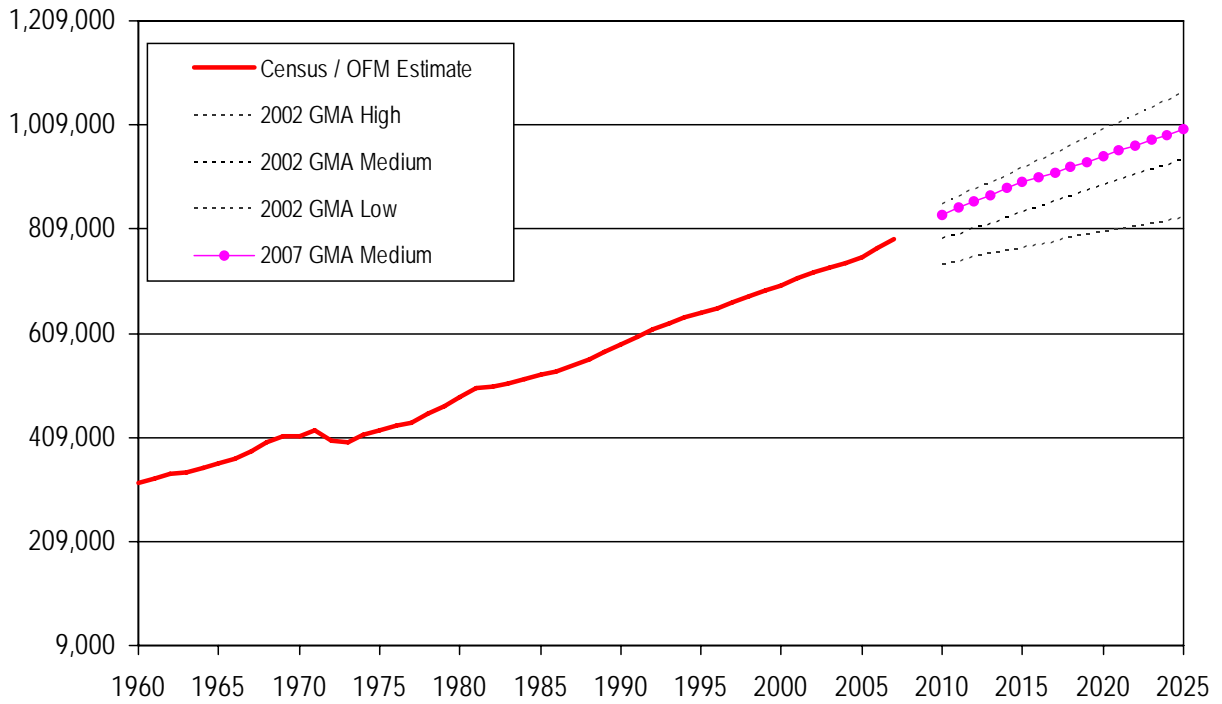


#### 2007 GMA

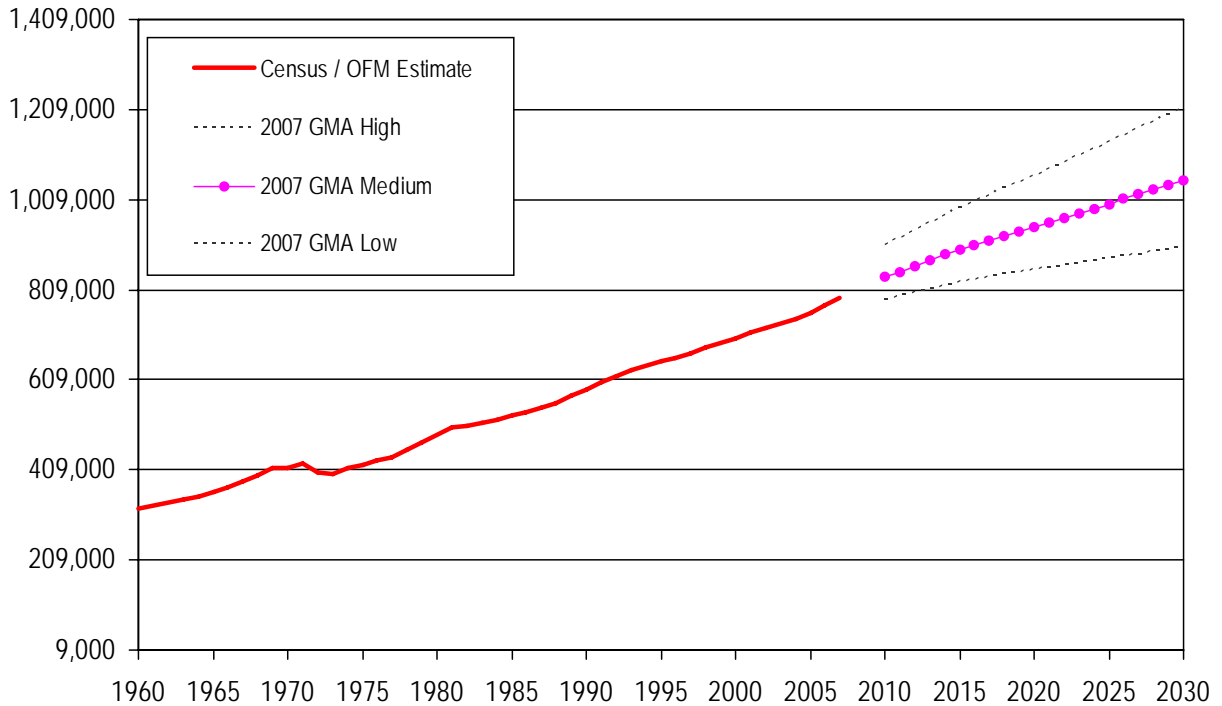


### Pierce County Population

#### 2007 Medium Compared to 2002 GMA

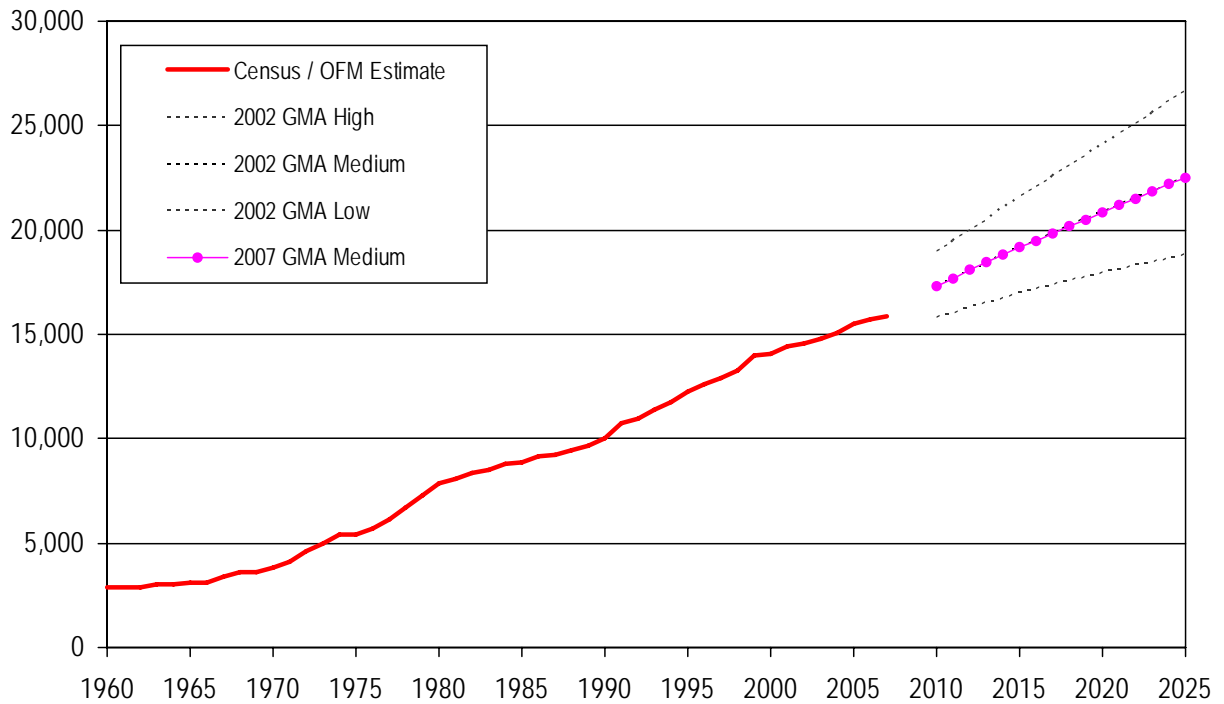


#### 2007 GMA

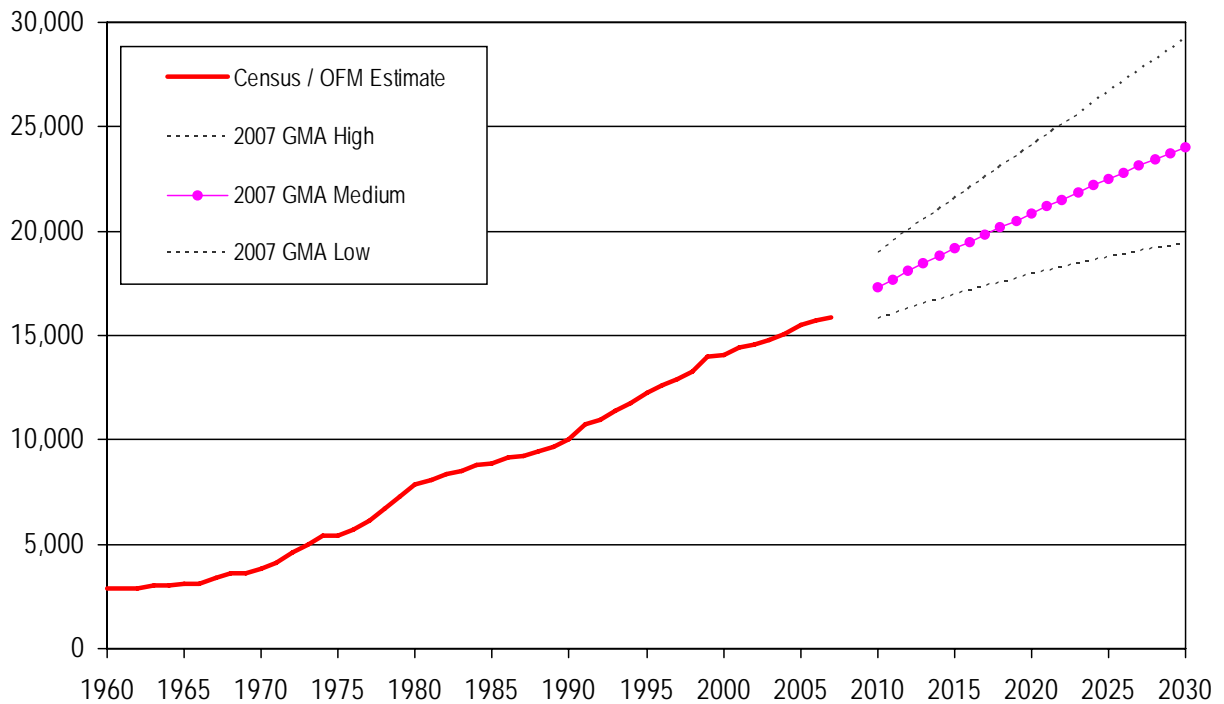


### San Juan County Population

#### 2007 Medium Compared to 2002 GMA

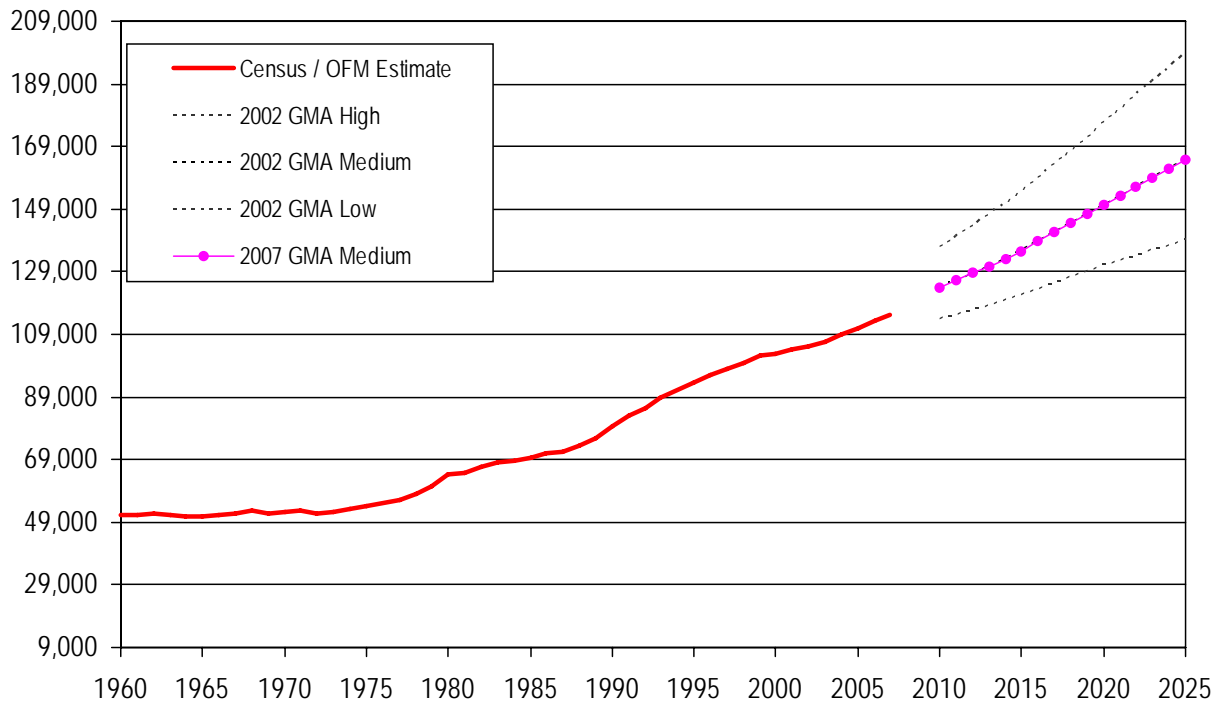


#### 2007 GMA

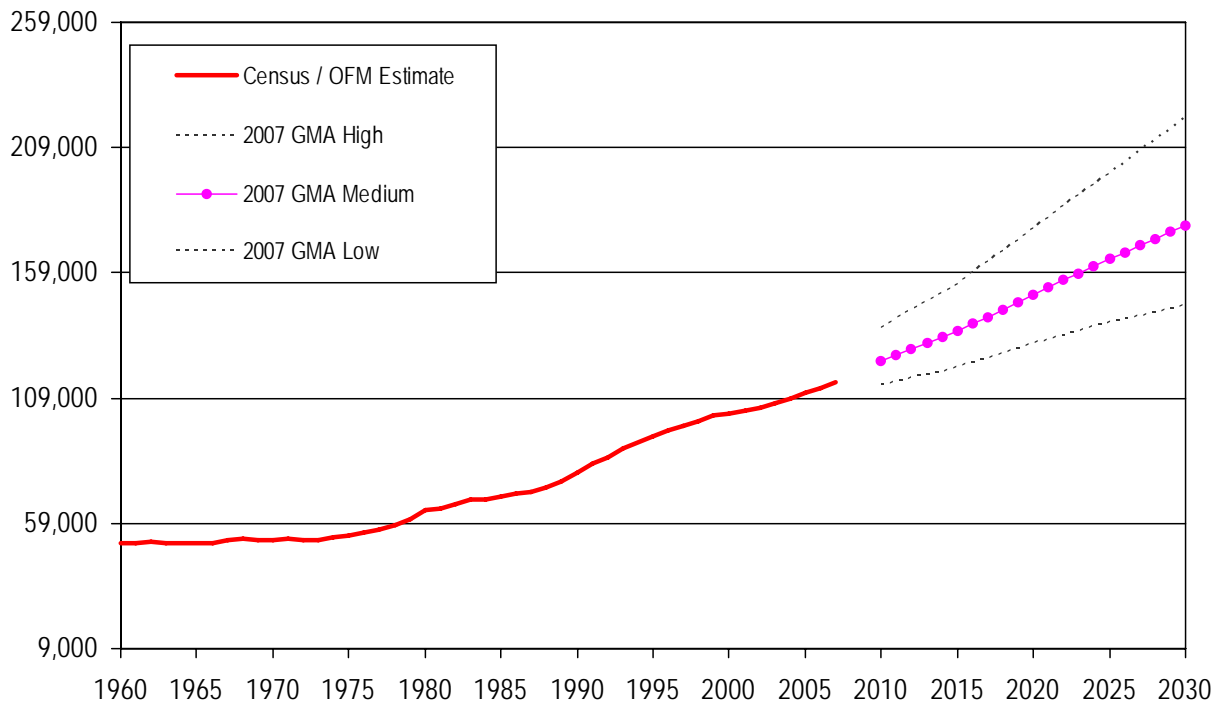


## Skagit County Population

### 2007 Medium Compared to 2002 GMA

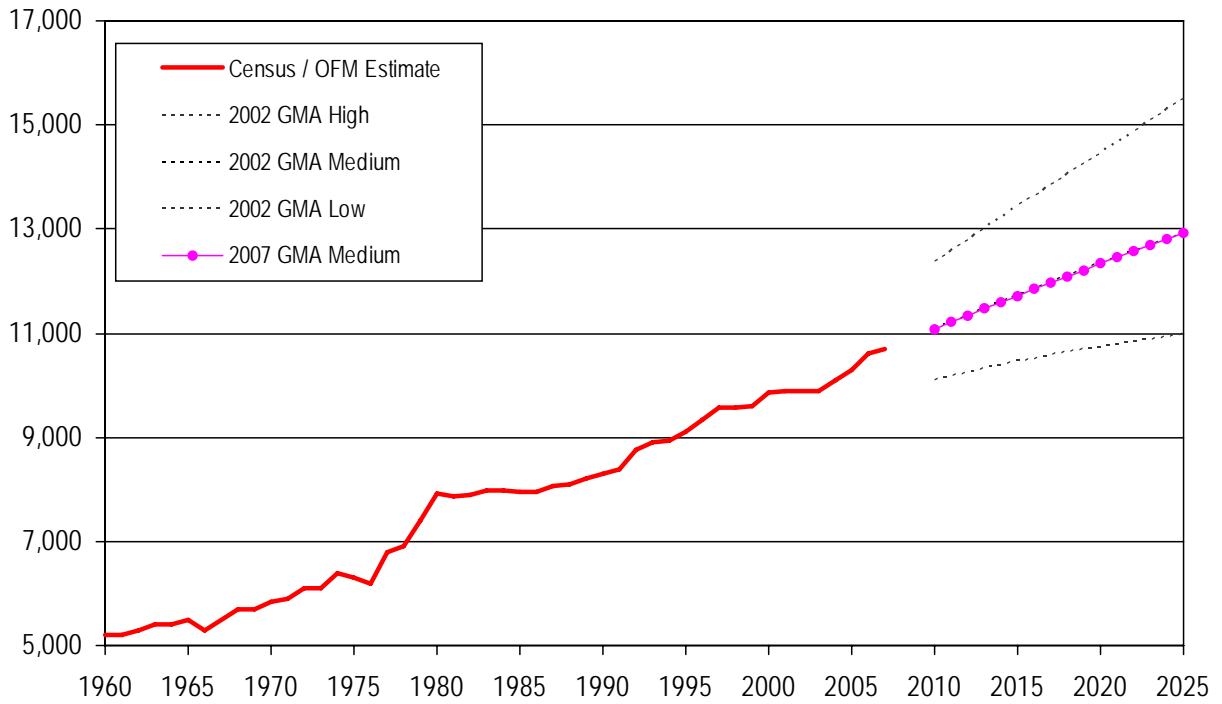


### 2007 GMA

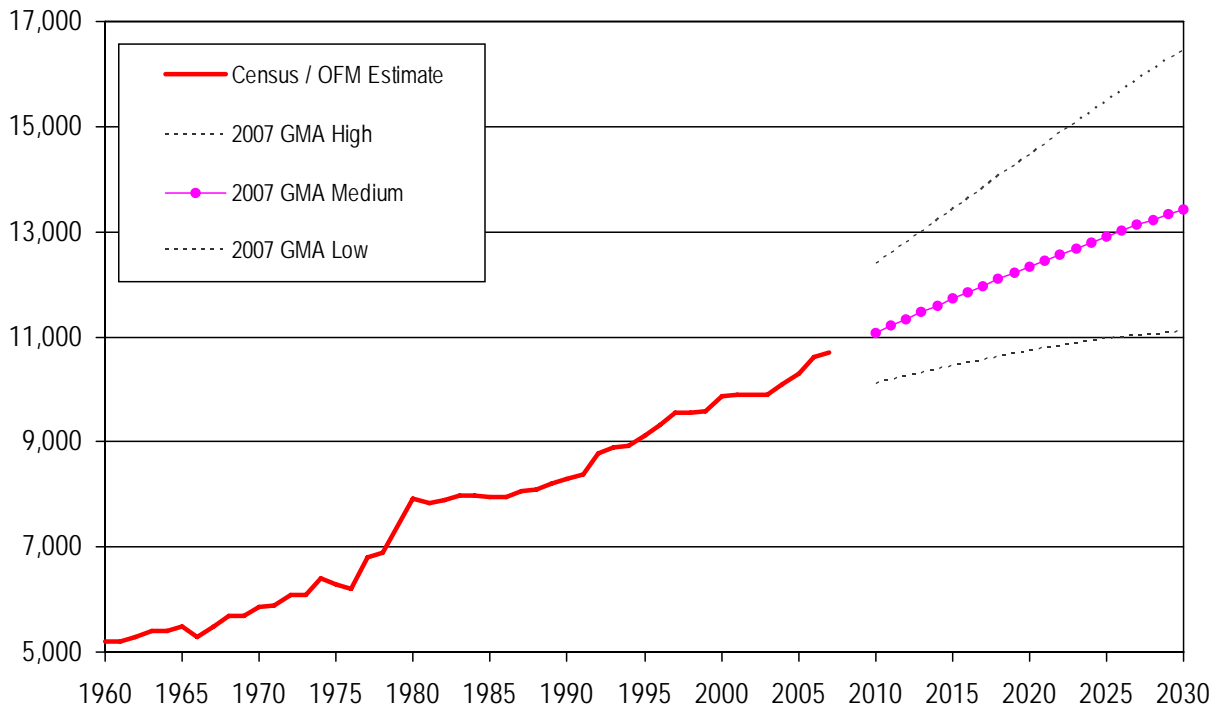


### Skamania County Population

#### 2007 Medium Compared to 2002 GMA

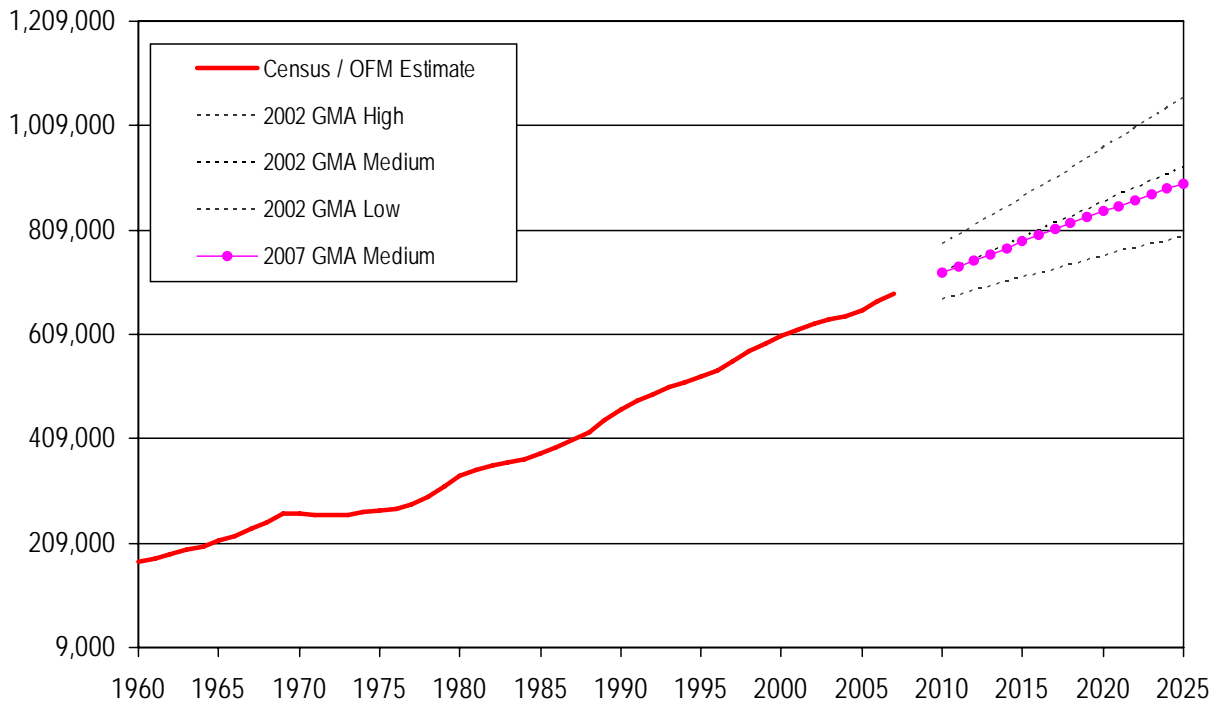


#### 2007 GMA

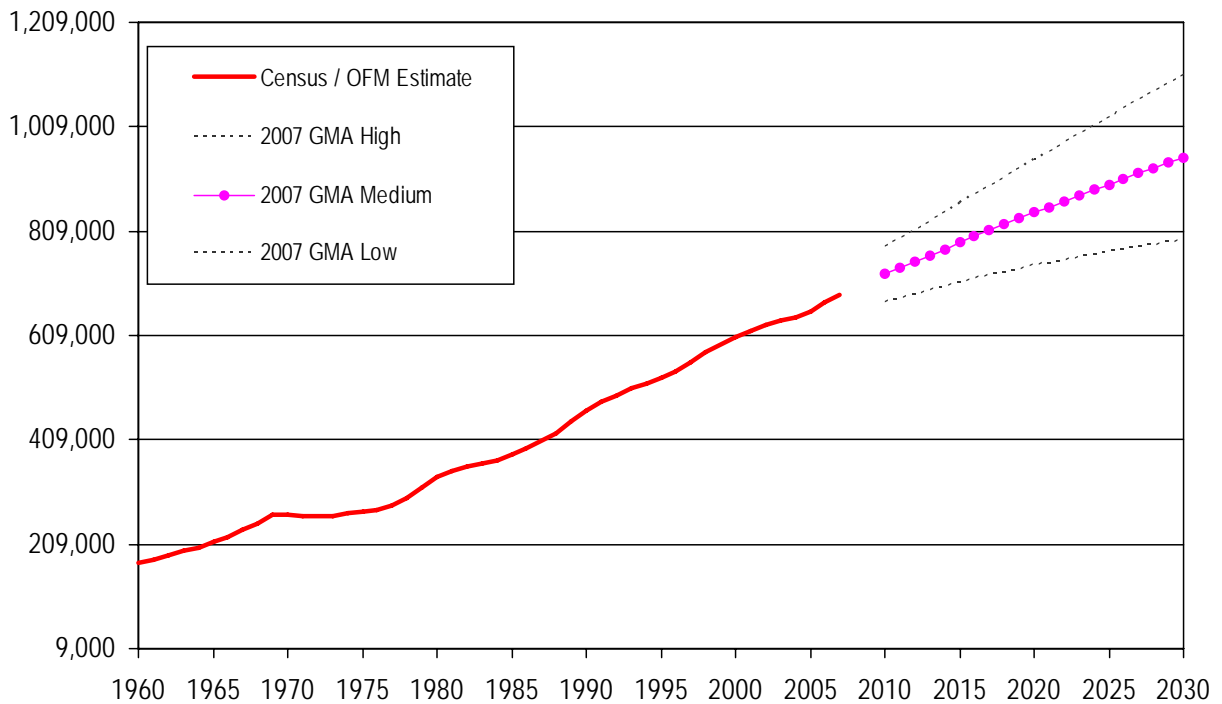


### Snohomish County Population

#### 2007 Medium Compared to 2002 GMA



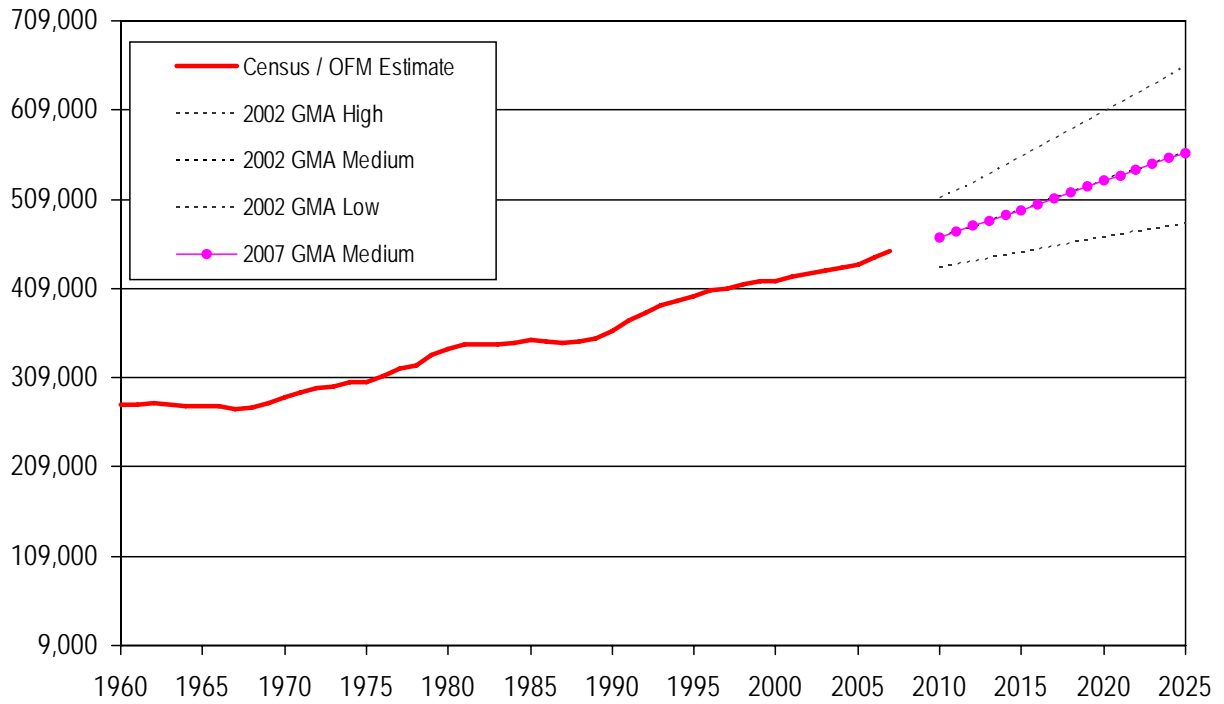
#### 2007 GMA



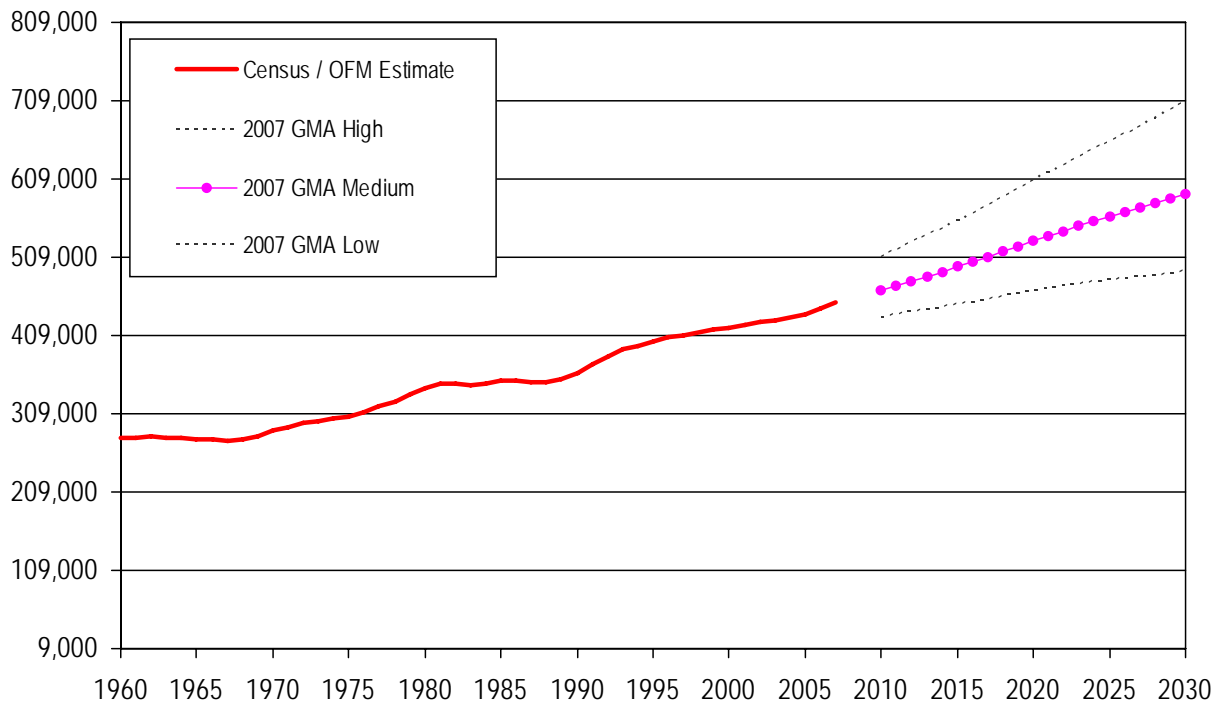


### Spokane County Population

#### 2007 Medium Compared to 2002 GMA

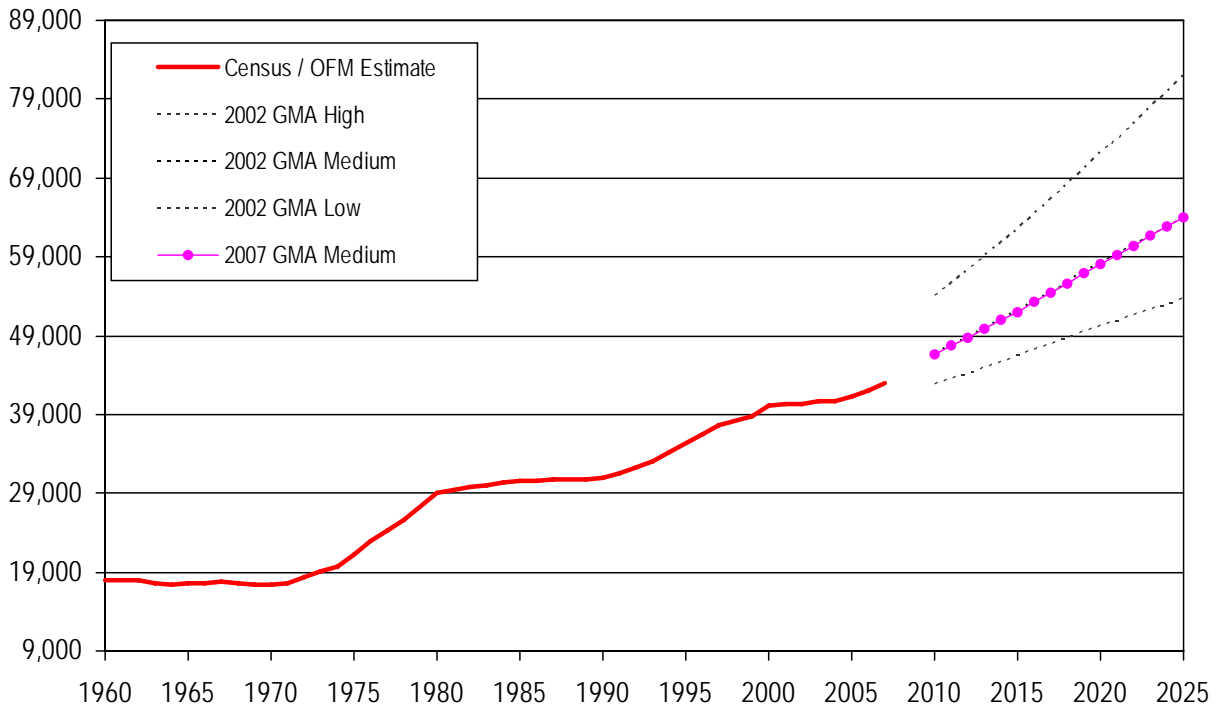


#### 2007 GMA

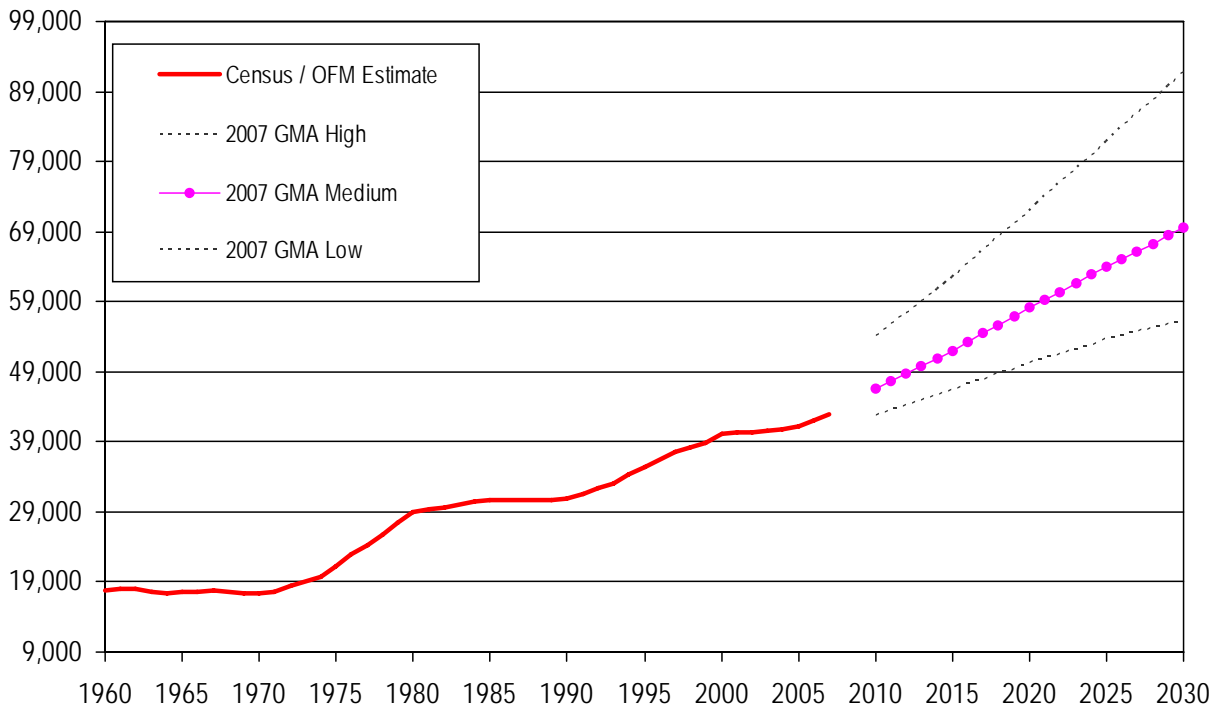


## Stevens County Population

### 2007 Medium Compared to 2002 GMA

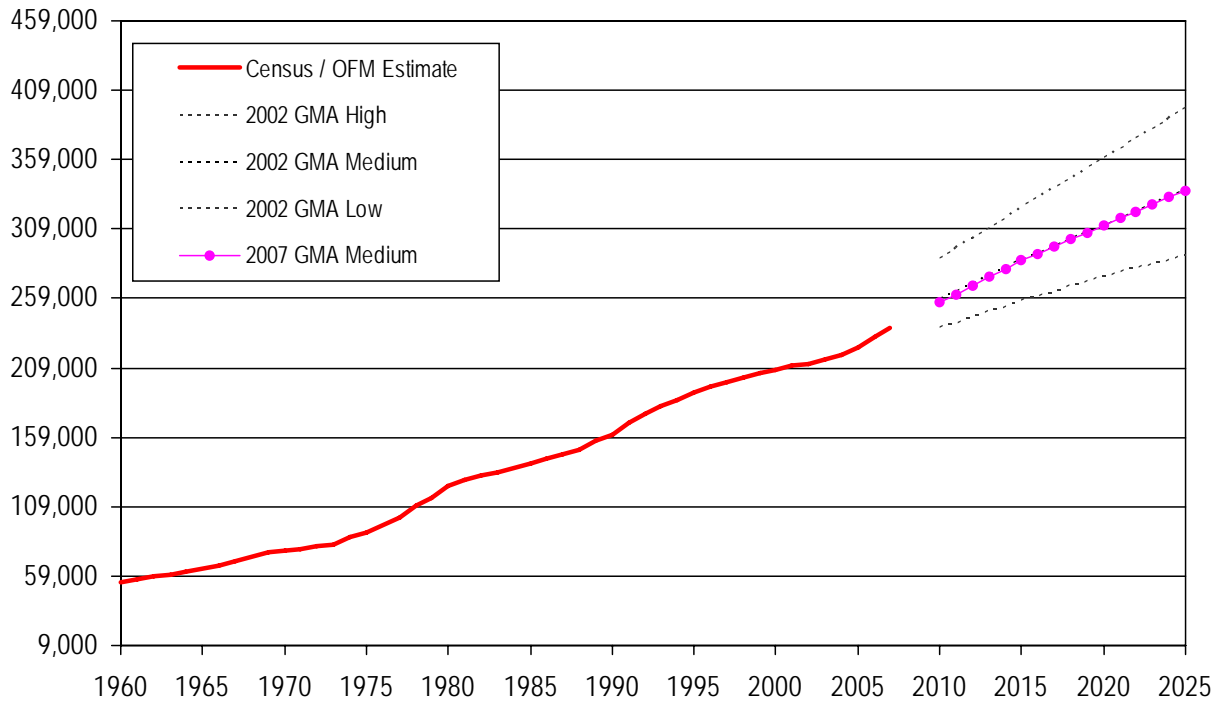


### 2007 GMA

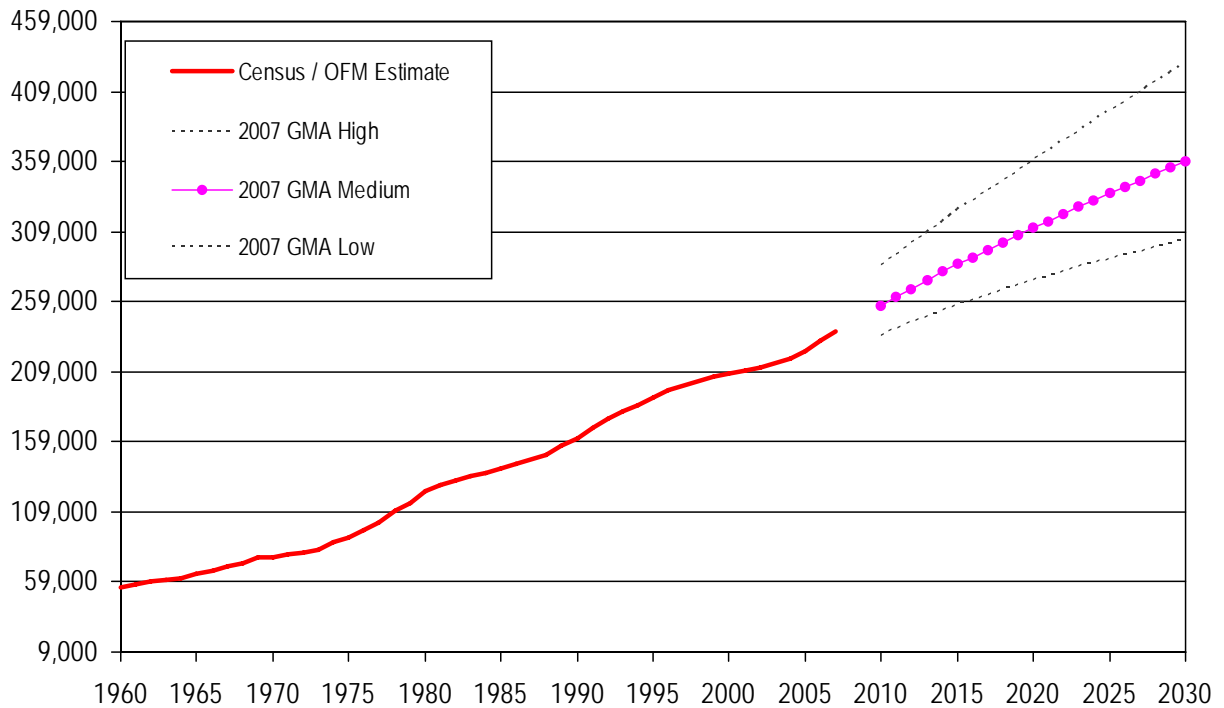


### Thurston County Population

#### 2007 Medium Compared to 2002 GMA

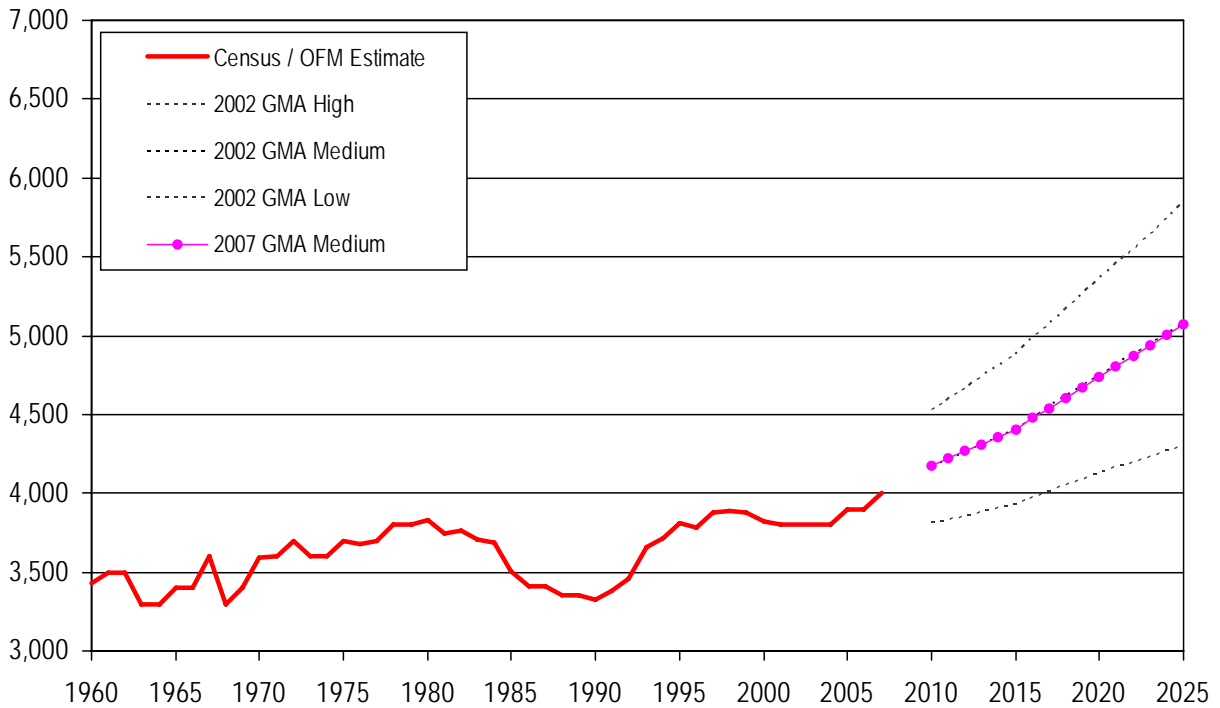


#### 2007 GMA

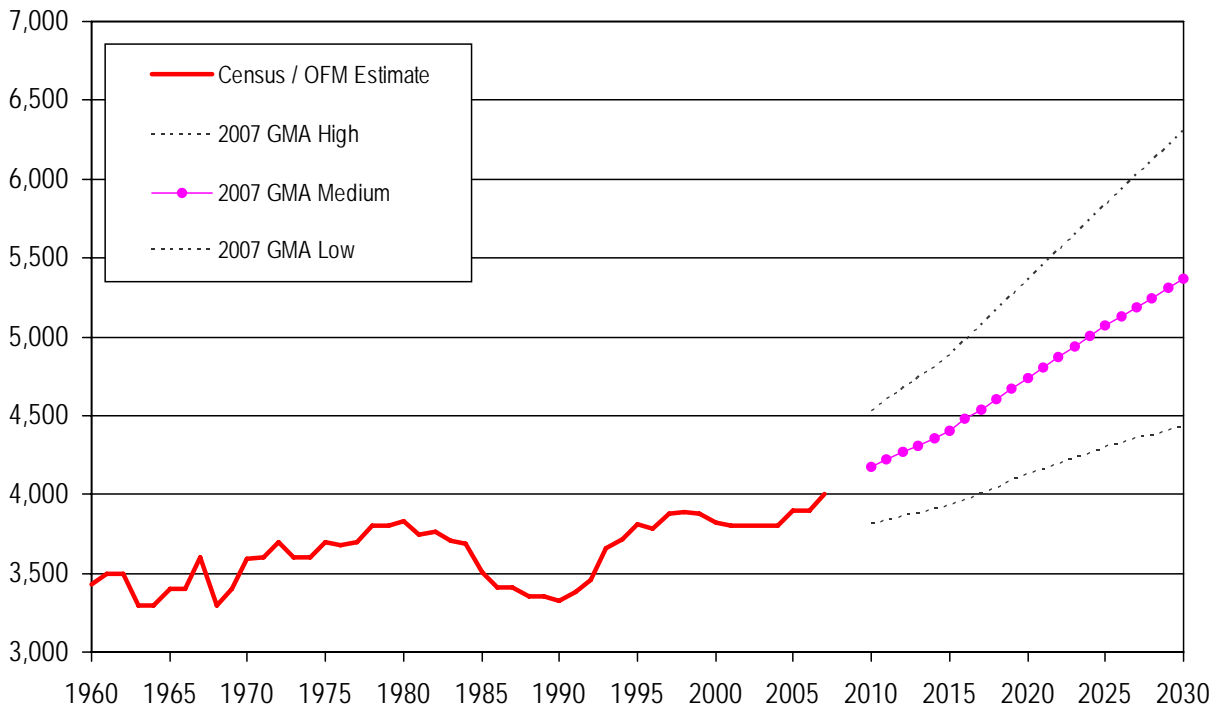


### Wahkiakum County Population

#### 2007 Medium Compared to 2002 GMA

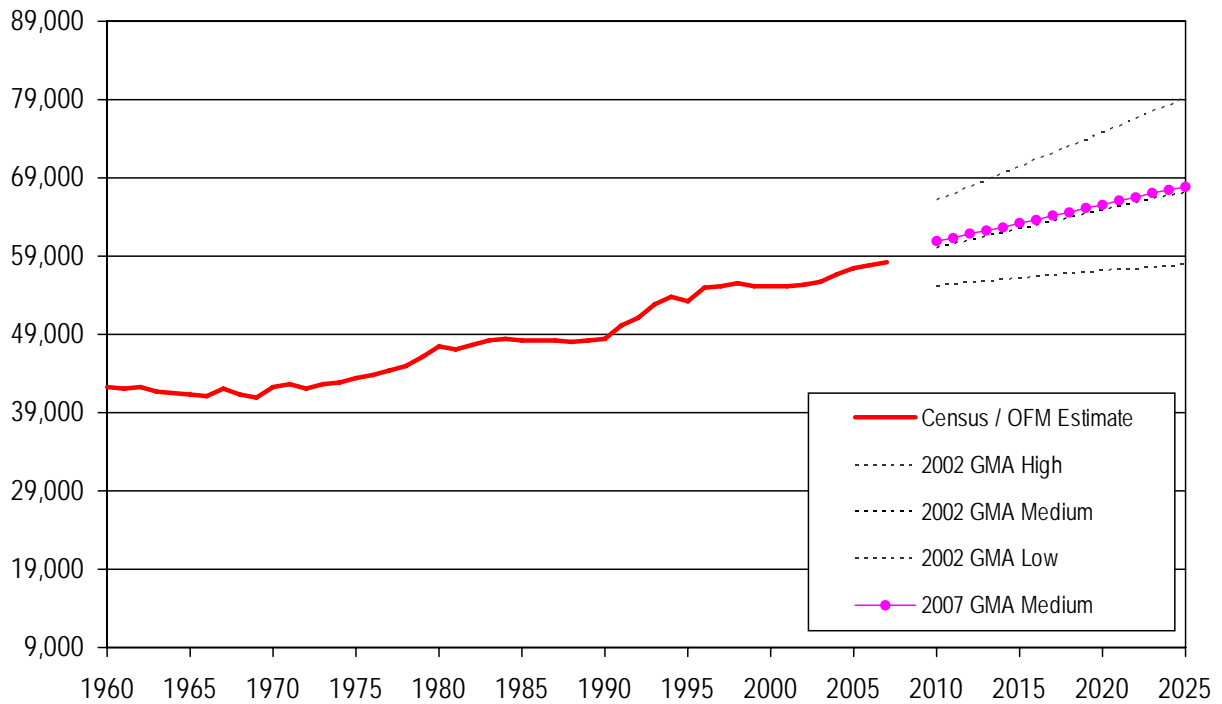


#### 2007 GMA

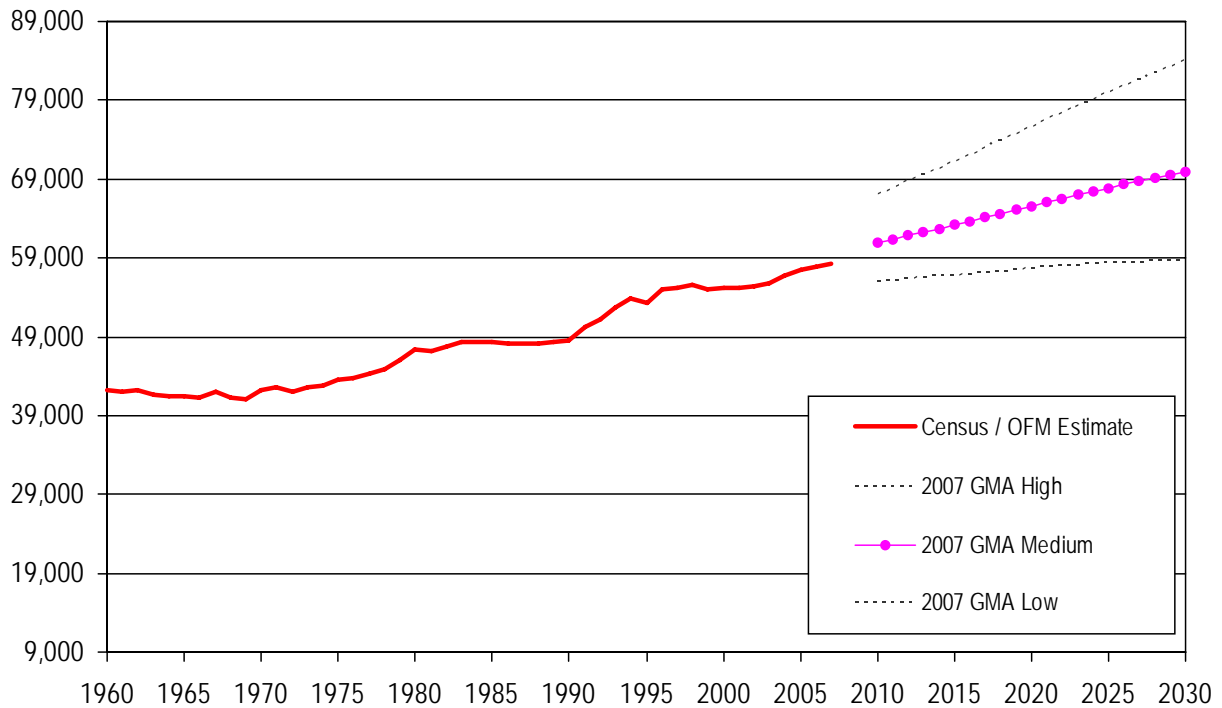


## Walla Walla County Population

### 2007 Medium Compared to 2002 GMA

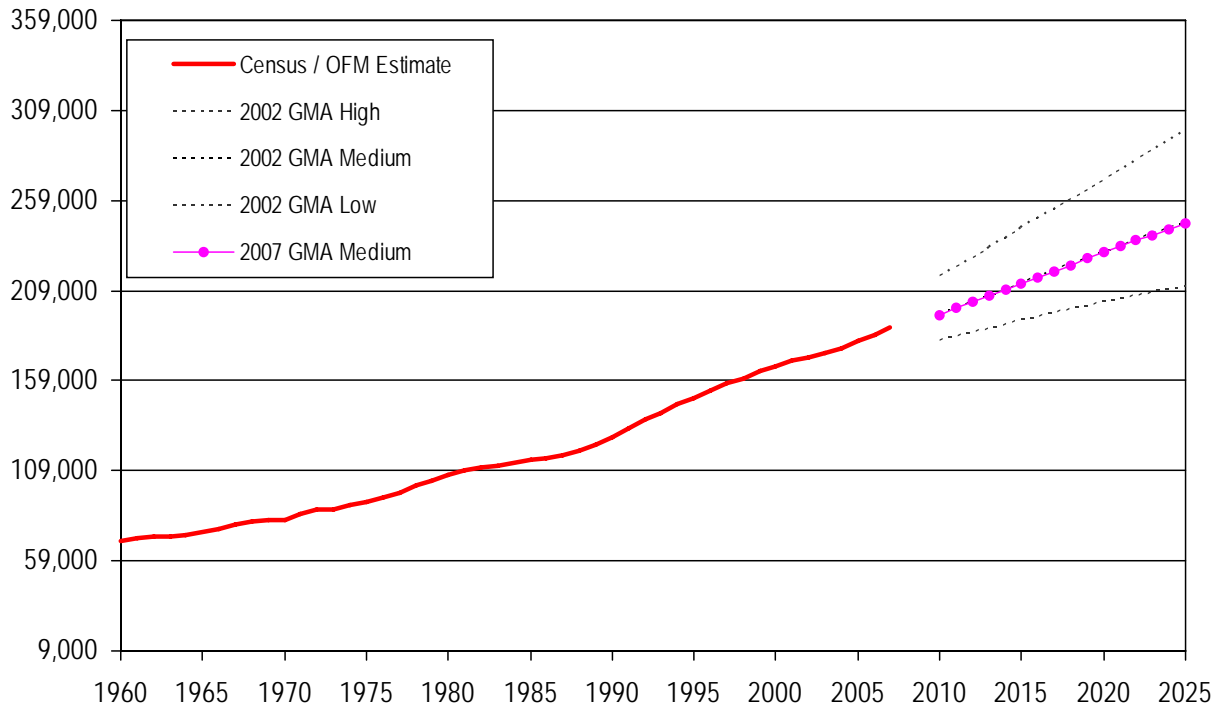


### 2007 GMA

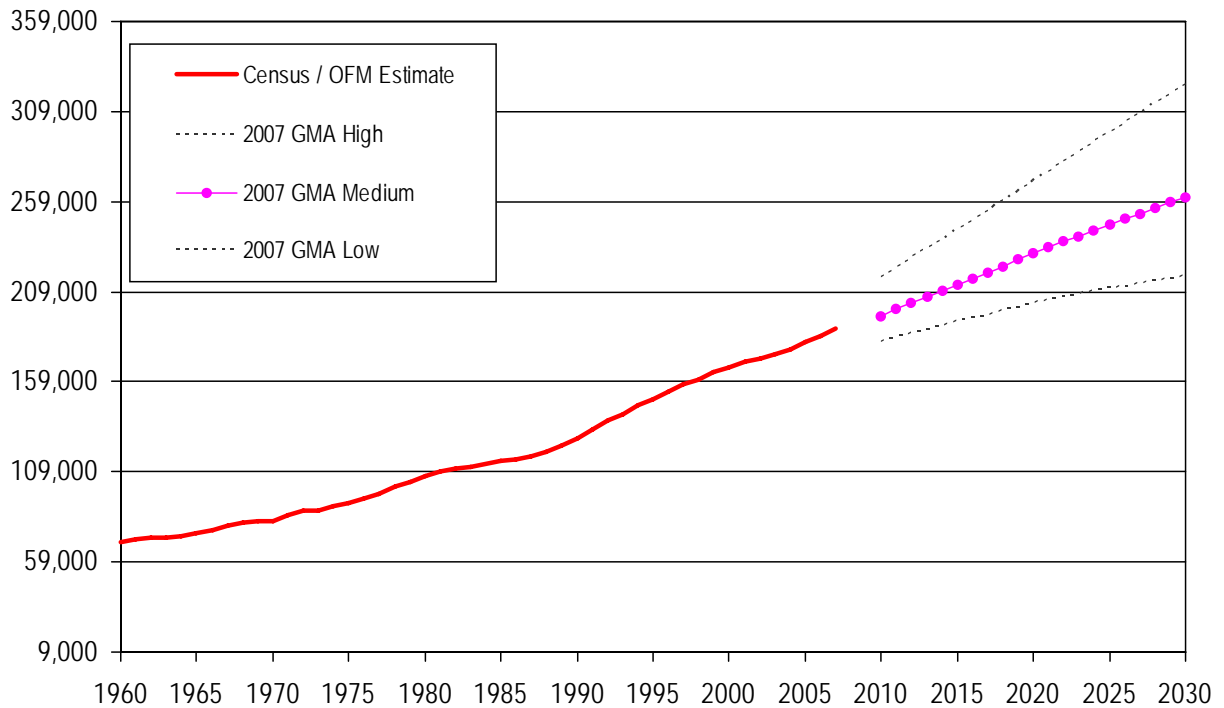


### Whatcom County Population

#### 2007 Medium Compared to 2002 GMA

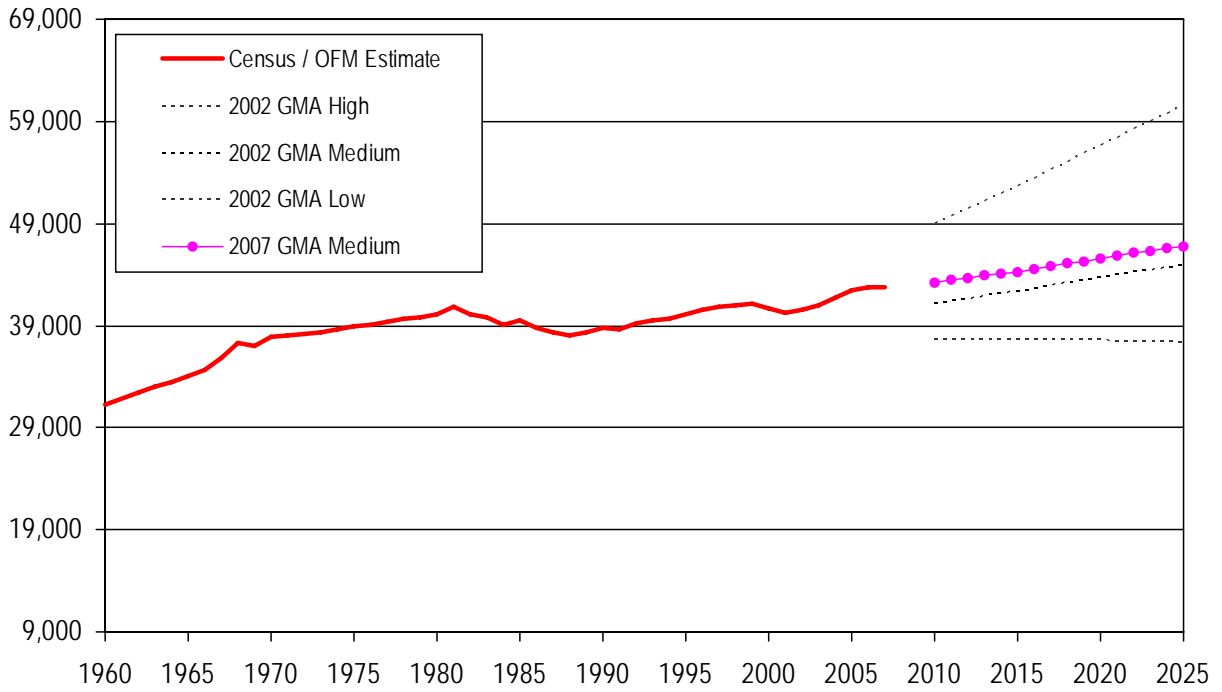


#### 2007 GMA

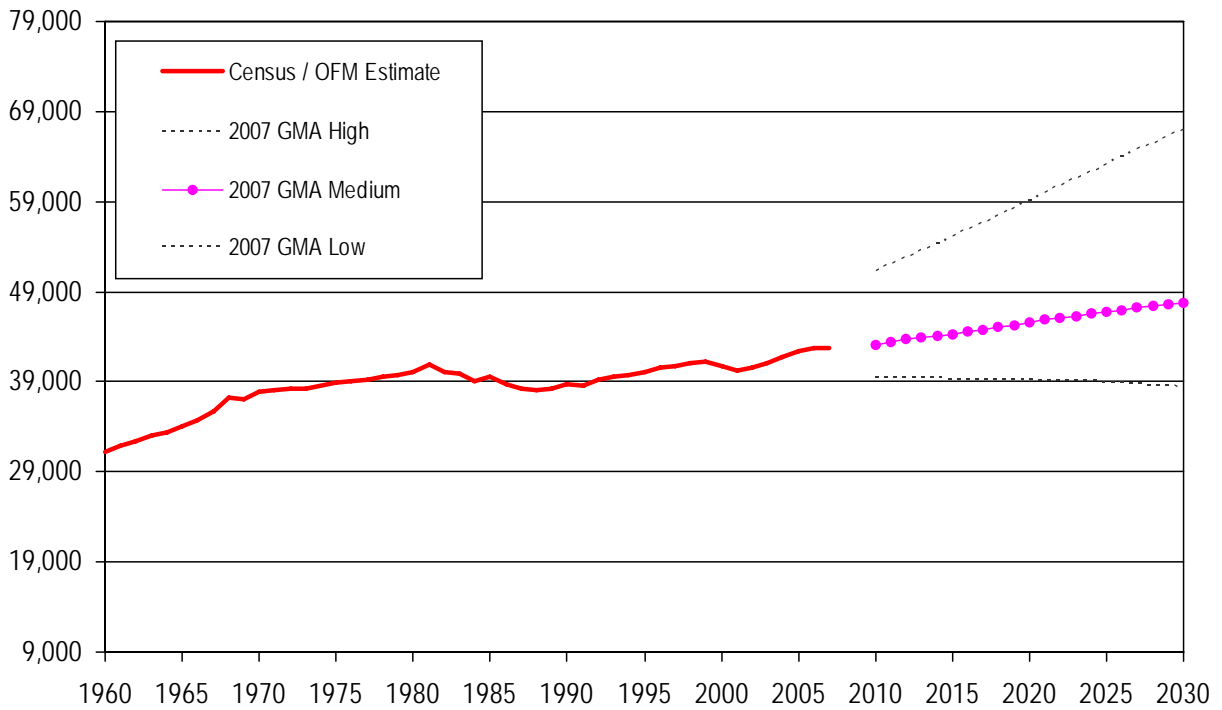


### Whitman County Population

#### 2007 Medium Compared to 2002 GMA

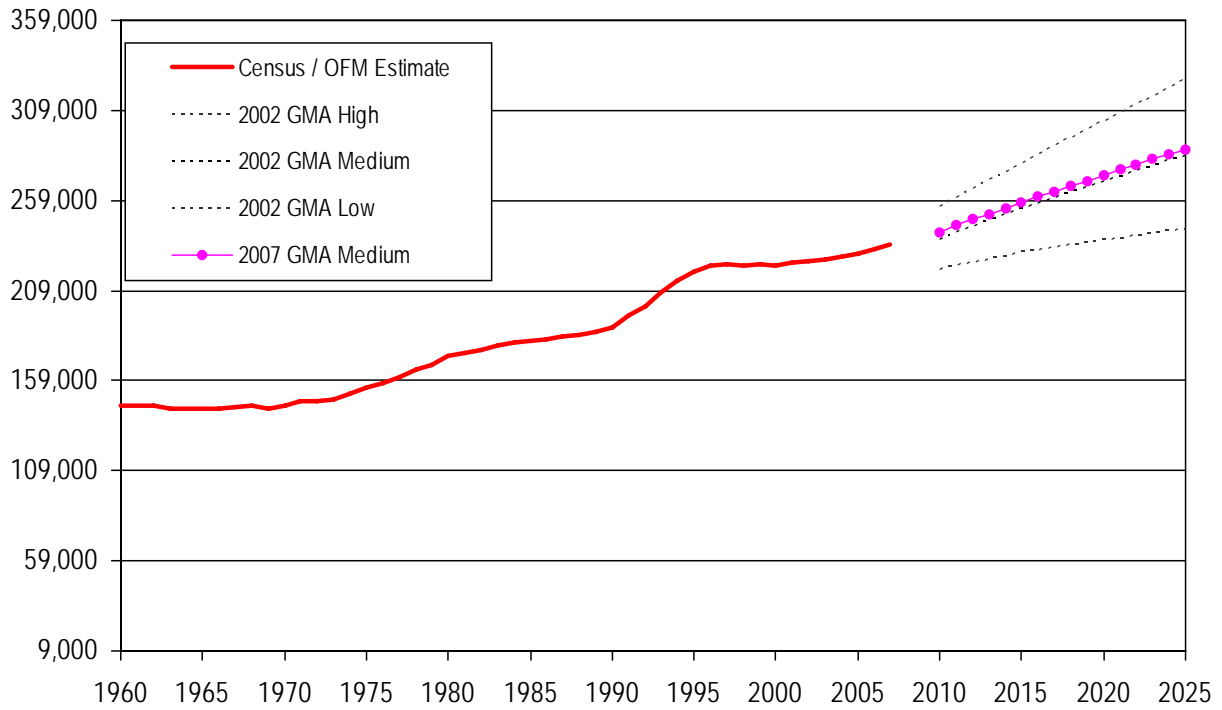


#### 2007 GMA

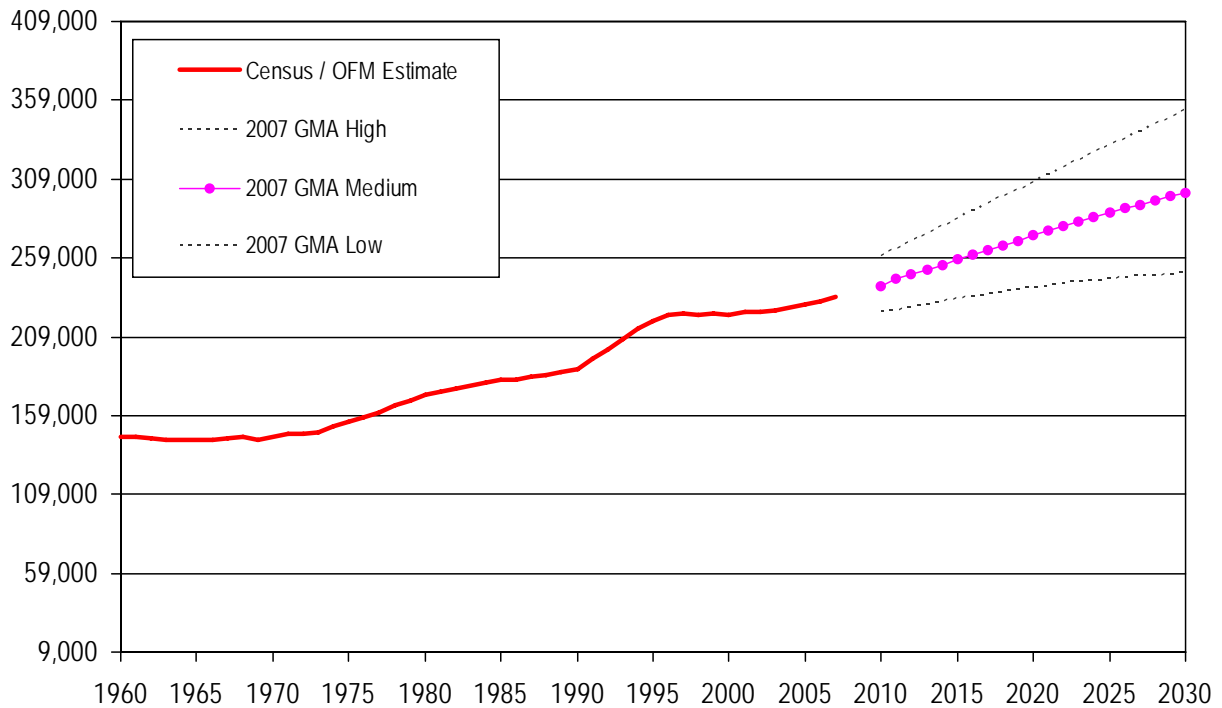


## Yakima County Population

### 2007 Medium Compared to 2002 GMA



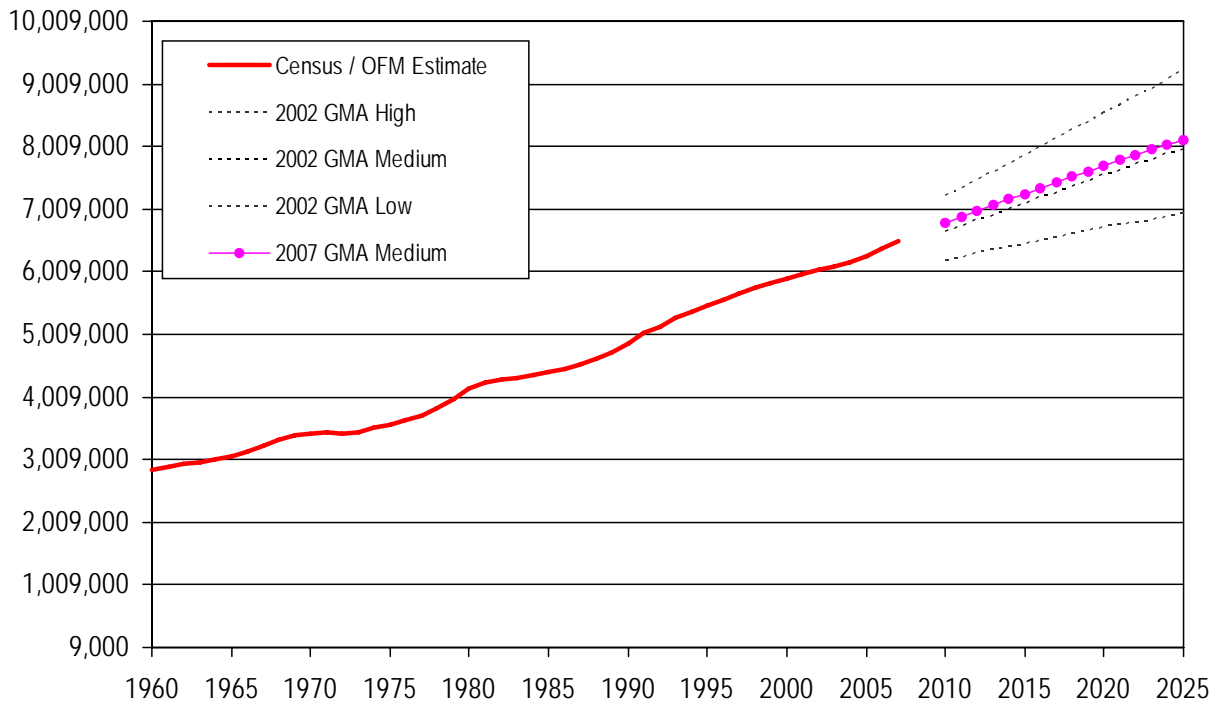
### 2007 GMA





### Washington State Population

#### 2007 Medium Compared to 2002 GMA



#### 2007 GMA

