


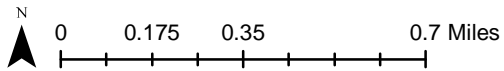


Algona UGA

-  Selected Urban Growth Area (Census 2010)
-  Urban Growth Area (Census 2010)
-  City Limits (Census 2010)



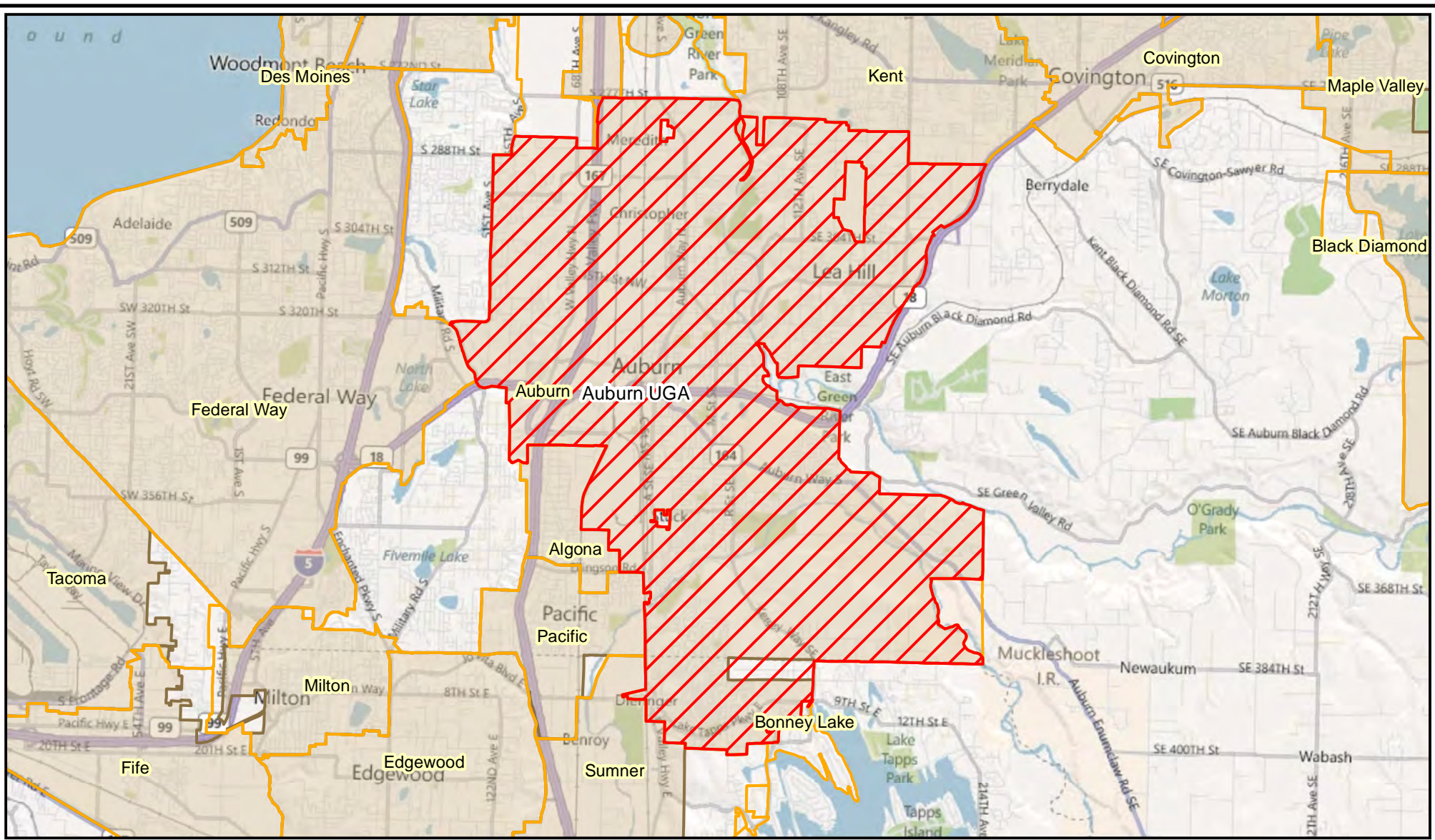
Data Source: U.S. Census Bureau. 2010 Census TIGER/Line Shapefiles.



Washington State
Office of Financial Management
Forecasting Division




Map Prepared by Thomas Kimpel, Forecast Analyst, October 20, 2011.



Auburn UGA

-  Selected Urban Growth Area (Census 2010)
-  Urban Growth Area (Census 2010)
-  City Limits (Census 2010)



Data Source: U.S. Census Bureau. 2010 Census TIGER/Line Shapefiles.






**Washington State
Office of Financial Management
Forecasting Division**

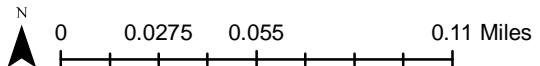


Map Prepared by Thomas Kimpel, Forecast Analyst, October 20, 2011.



Beaux Arts Village UGA

-  Selected Urban Growth Area (Census 2010)
-  Urban Growth Area (Census 2010)
-  City Limits (Census 2010)



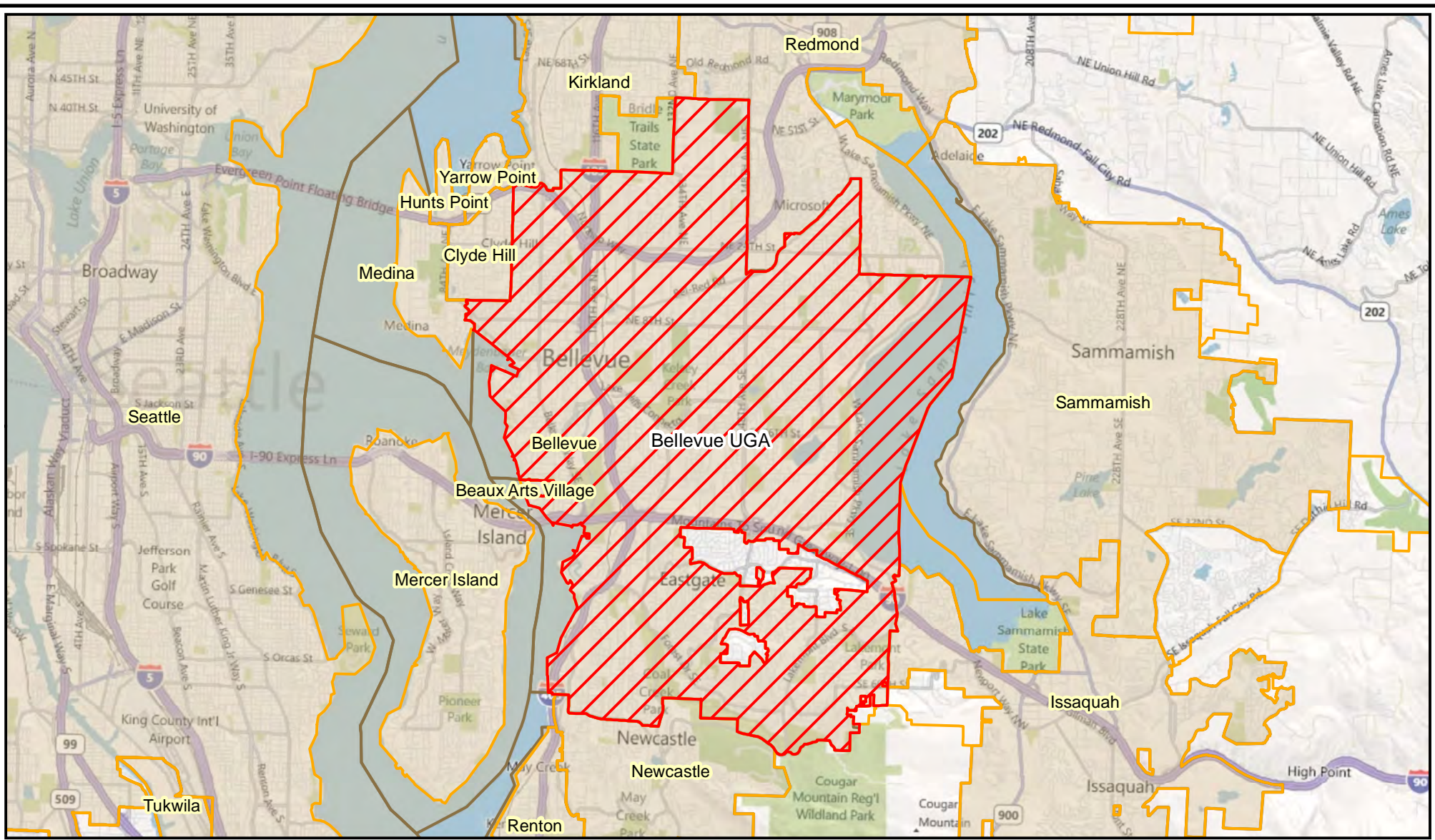
Data Source: U.S. Census Bureau. 2010 Census TIGER/Line Shapefiles.



**Washington State
Office of Financial Management
Forecasting Division**

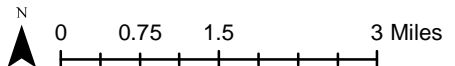


Map Prepared by Thomas Kimpel, Forecast Analyst, October 20, 2011.



Bellevue UGA

-  Selected Urban Growth Area (Census 2010)
-  Urban Growth Area (Census 2010)
-  City Limits (Census 2010)



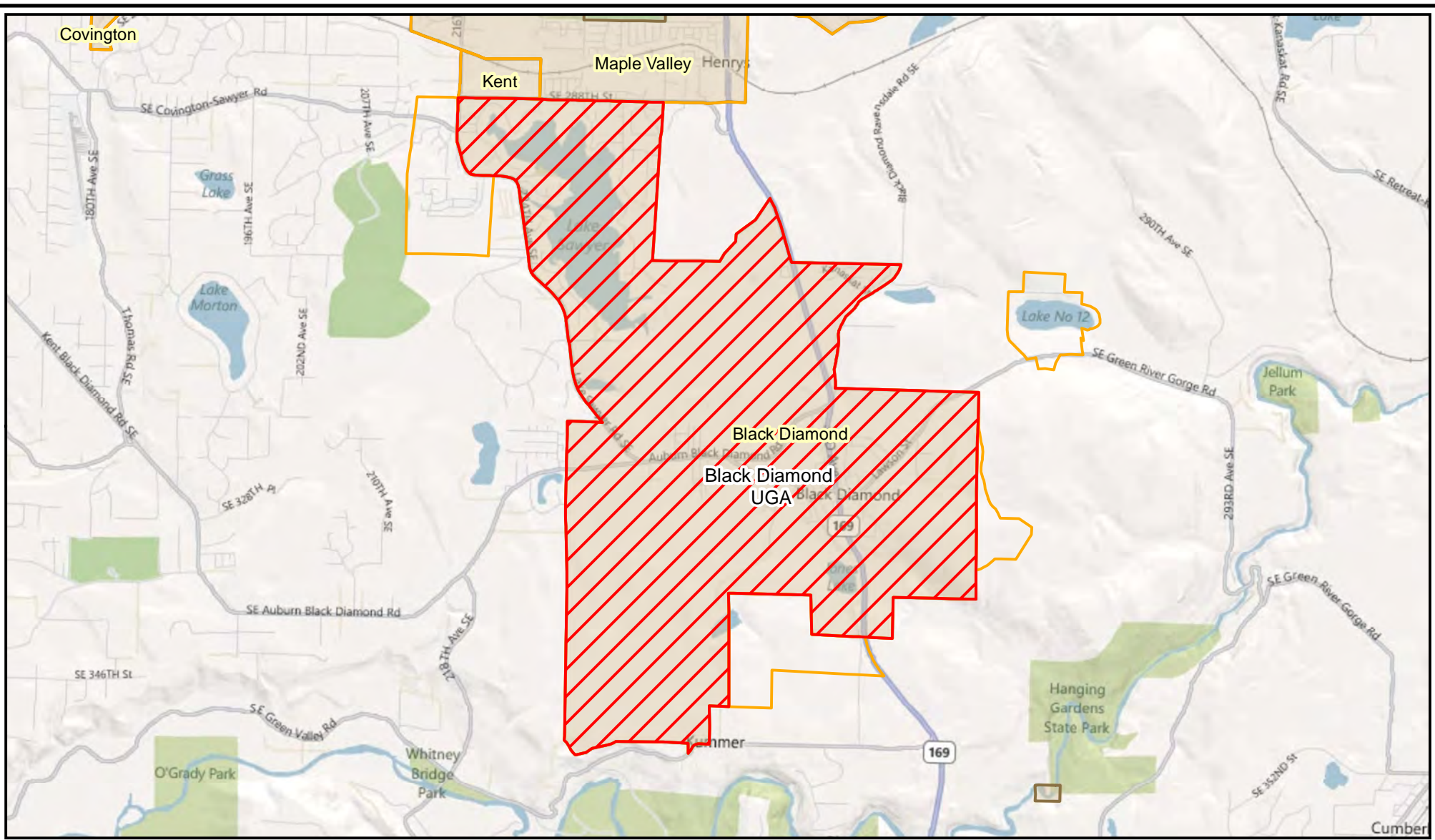
Data Source: U.S. Census Bureau. 2010 Census TIGER/Line Shapefiles.



**Washington State
Office of Financial Management
Forecasting Division**




Map Prepared by Thomas Kimpel, Forecast Analyst, October 20, 2011.



Black Diamond UGA

- Selected Urban Growth Area (Census 2010)
- Urban Growth Area (Census 2010)
- City Limits (Census 2010)



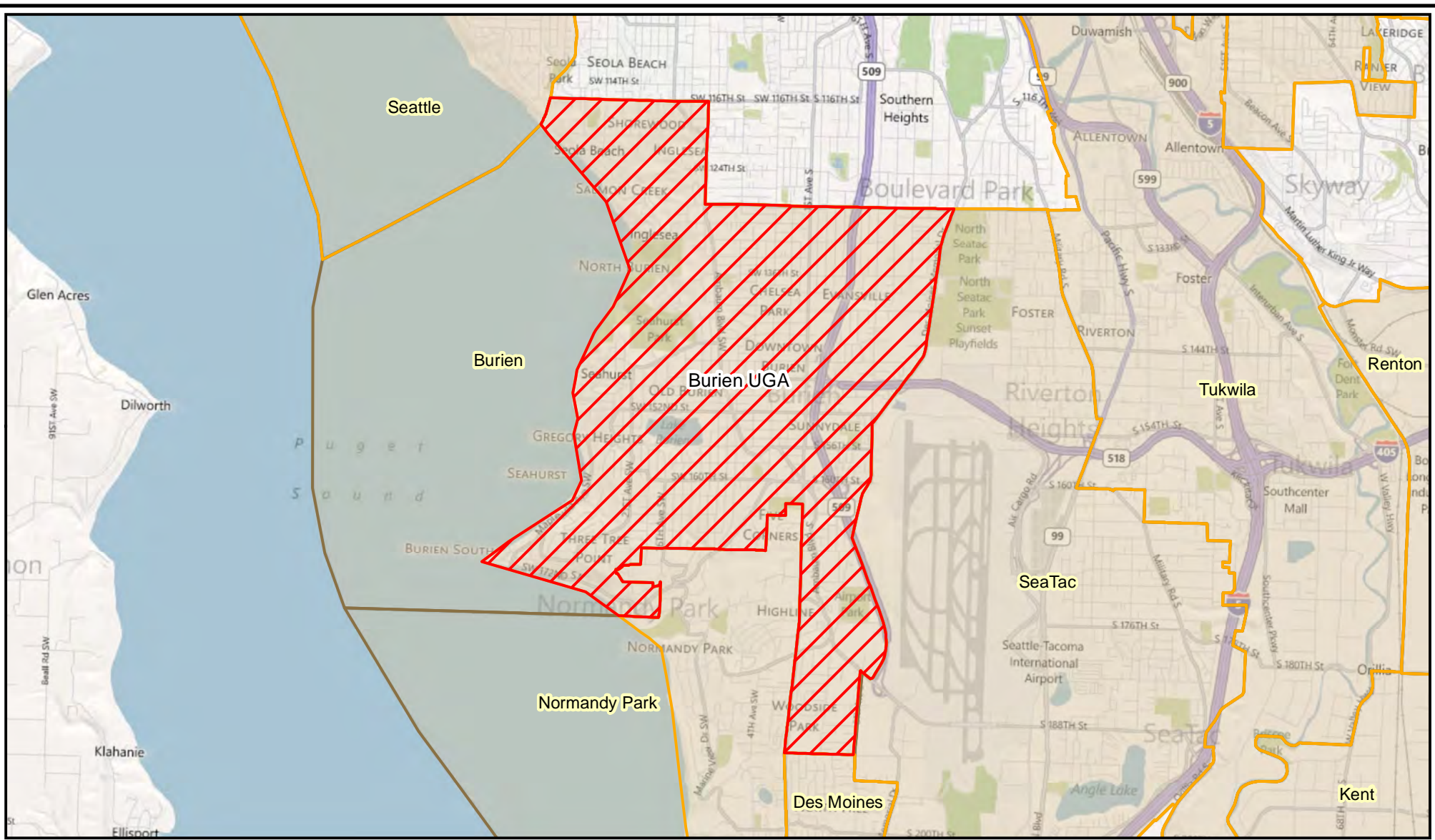
Data Source: U.S. Census Bureau, 2010 Census TIGER/Line Shapefiles.






**Washington State
Office of Financial Management
Forecasting Division**

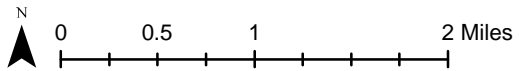


Map Prepared by Thomas Kimpel, Forecast Analyst, October 20, 2011.



Burien UGA

-  Selected Urban Growth Area (Census 2010)
-  Urban Growth Area (Census 2010)
-  City Limits (Census 2010)



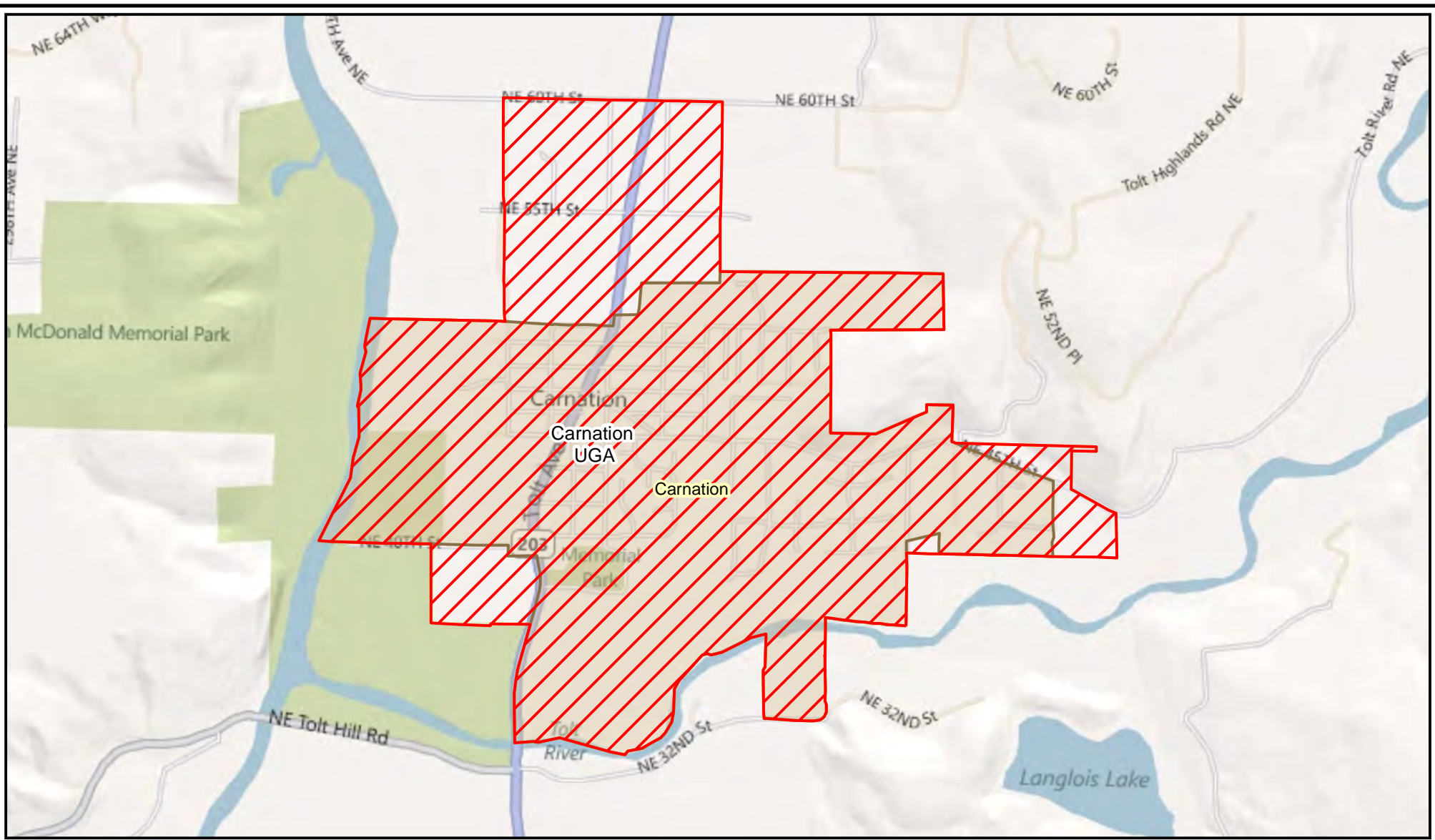
Data Source: U.S. Census Bureau. 2010 Census TIGER/Line Shapefiles.



**Washington State
Office of Financial Management
Forecasting Division**

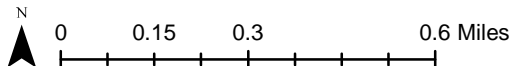


Map Prepared by Thomas Kimpel, Forecast Analyst, October 20, 2011.



Carnation UGA

-  Selected Urban Growth Area (Census 2010)
-  Urban Growth Area (Census 2010)
-  City Limits (Census 2010)



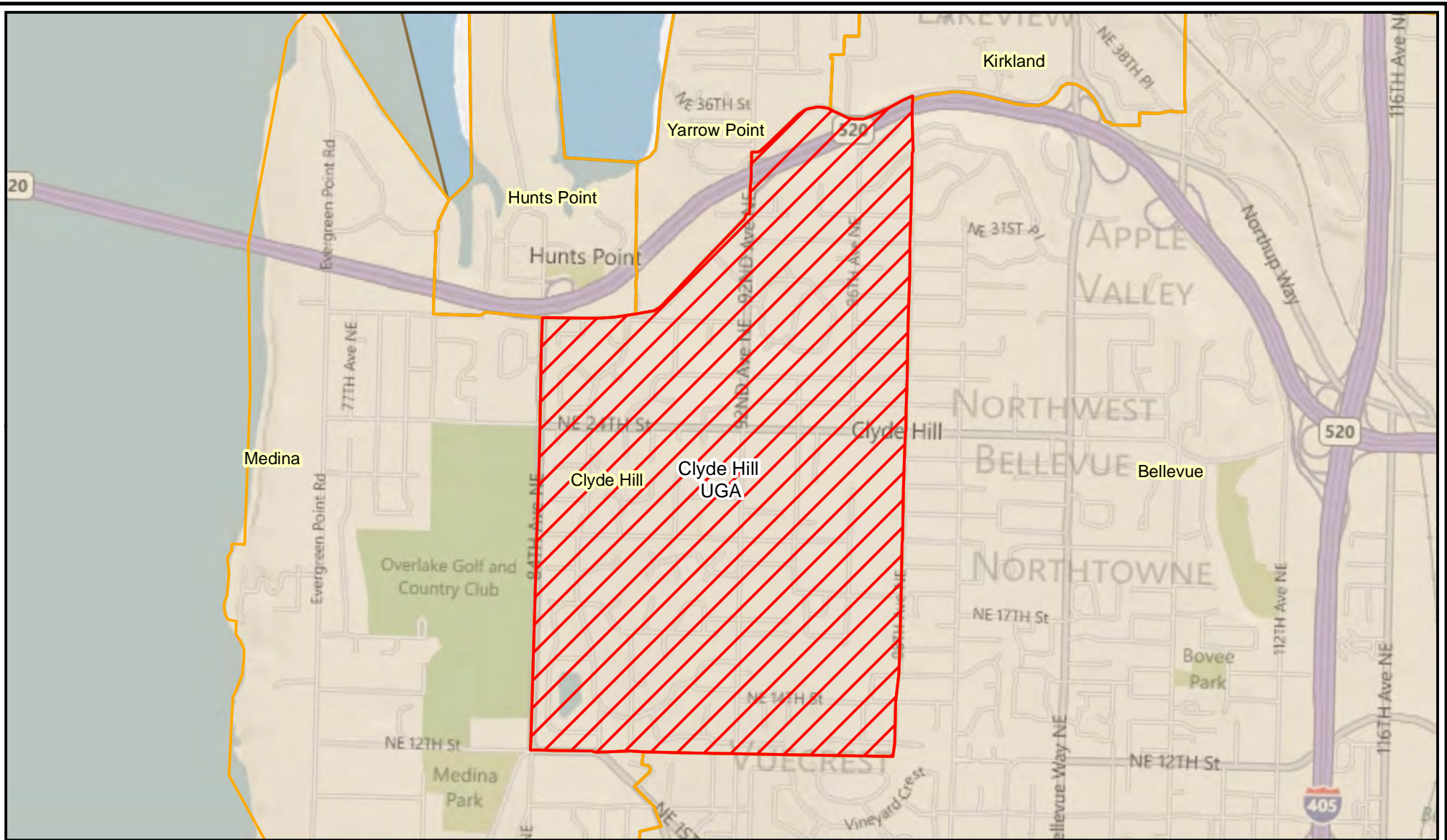
Data Source: U.S. Census Bureau. 2010 Census TIGER/Line Shapefiles.






**Washington State
Office of Financial Management
Forecasting Division**

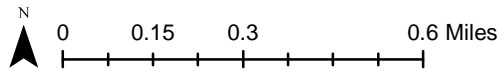


Map Prepared by Thomas Kimpel, Forecast Analyst, October 20, 2011.



Clyde Hill UGA

-  Selected Urban Growth Area (Census 2010)
-  Urban Growth Area (Census 2010)
-  City Limits (Census 2010)



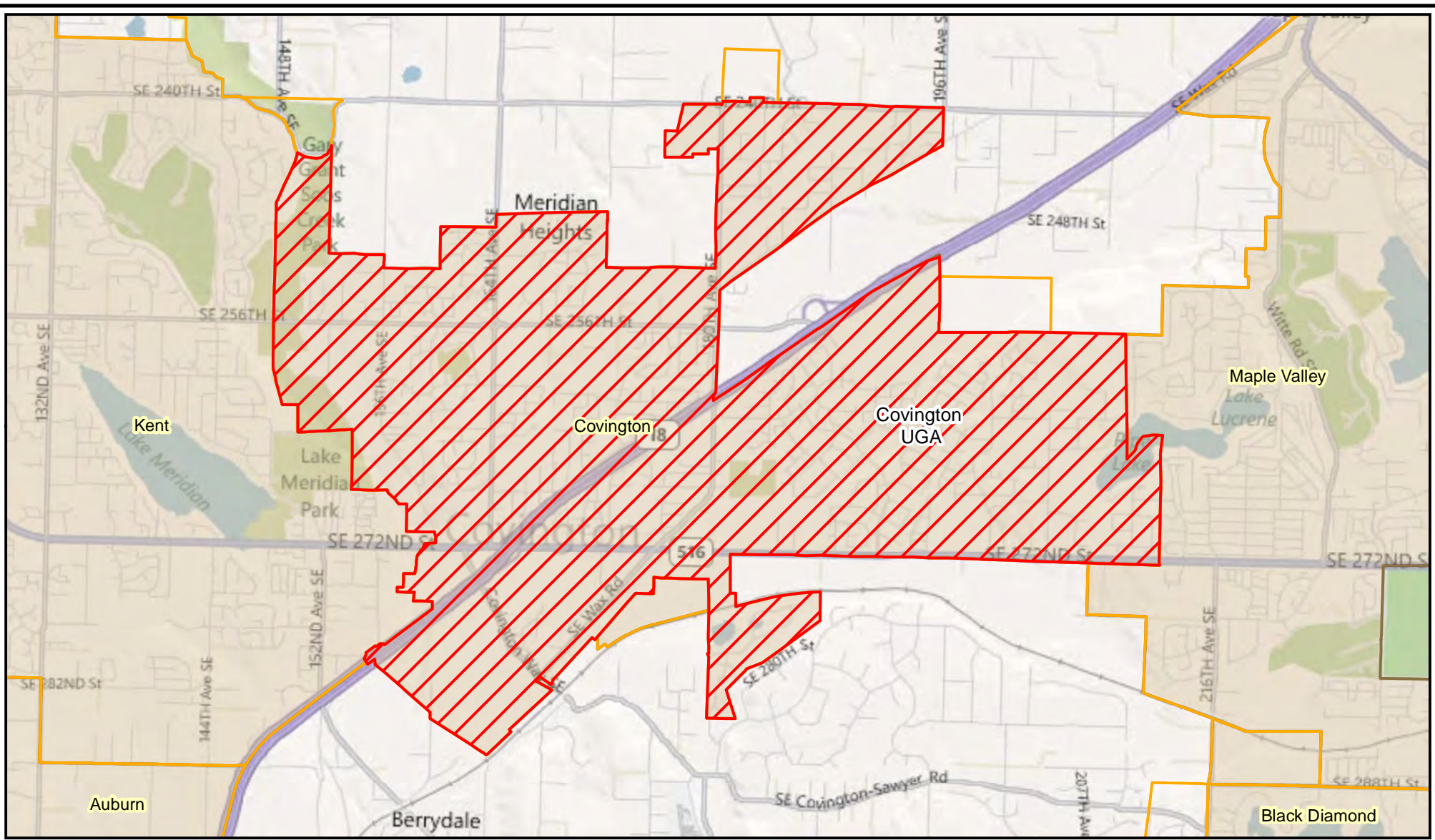
Data Source: U.S. Census Bureau. 2010 Census TIGER/Line Shapefiles.



Washington State
Office of Financial Management
Forecasting Division




Map Prepared by Thomas Kimpel, Forecast Analyst, October 20, 2011.



Covington UGA

-  Selected Urban Growth Area (Census 2010)
-  Urban Growth Area (Census 2010)
-  City Limits (Census 2010)



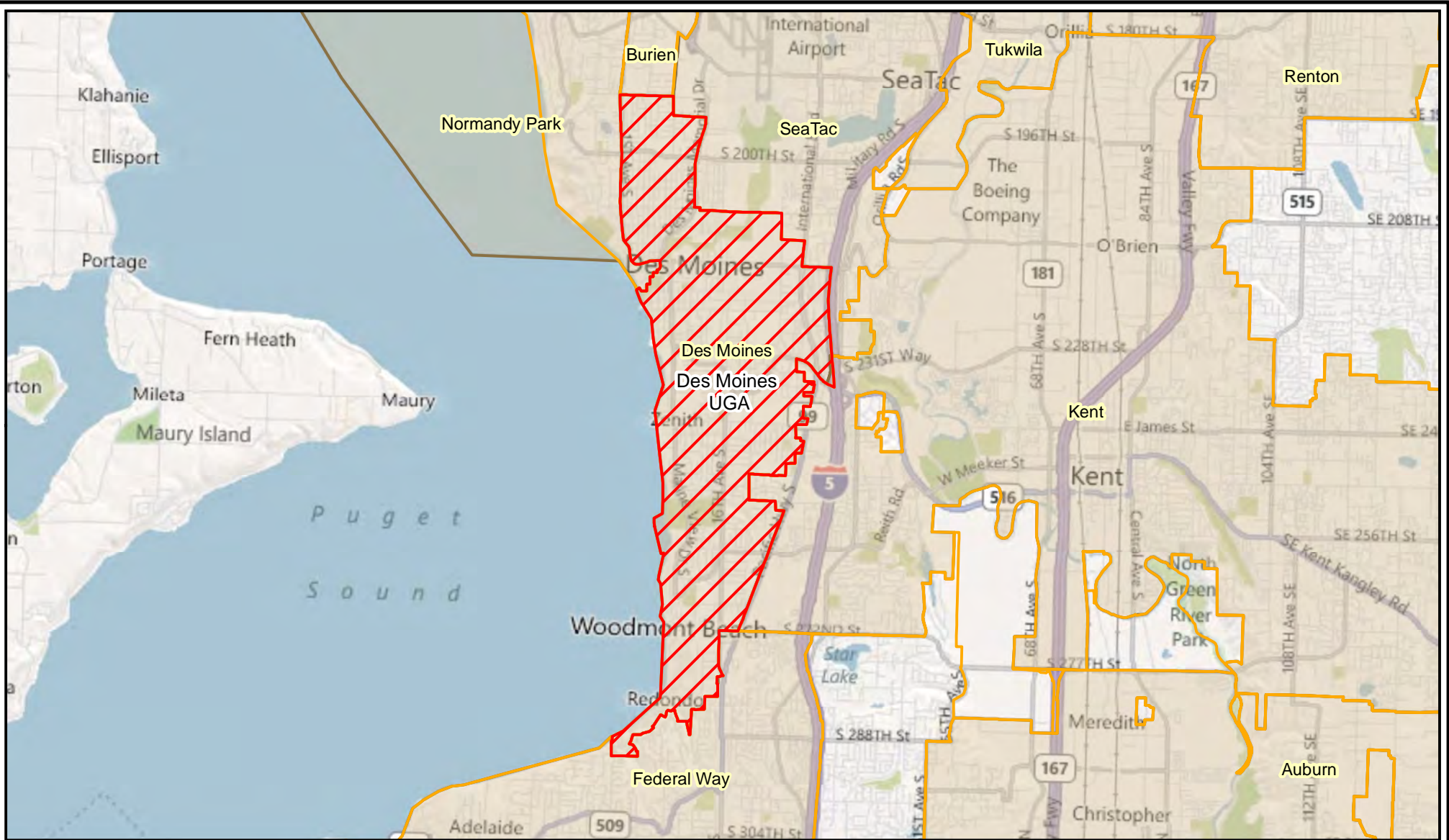
Data Source: U.S. Census Bureau, 2010 Census TIGER/Line Shapefiles.






**Washington State
Office of Financial Management
Forecasting Division**

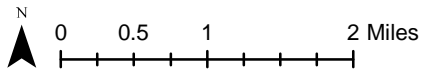


Map Prepared by Thomas Kimpel, Forecast Analyst, October 20, 2011.



Des Moines UGA

-  Selected Urban Growth Area (Census 2010)
-  Urban Growth Area (Census 2010)
-  City Limits (Census 2010)



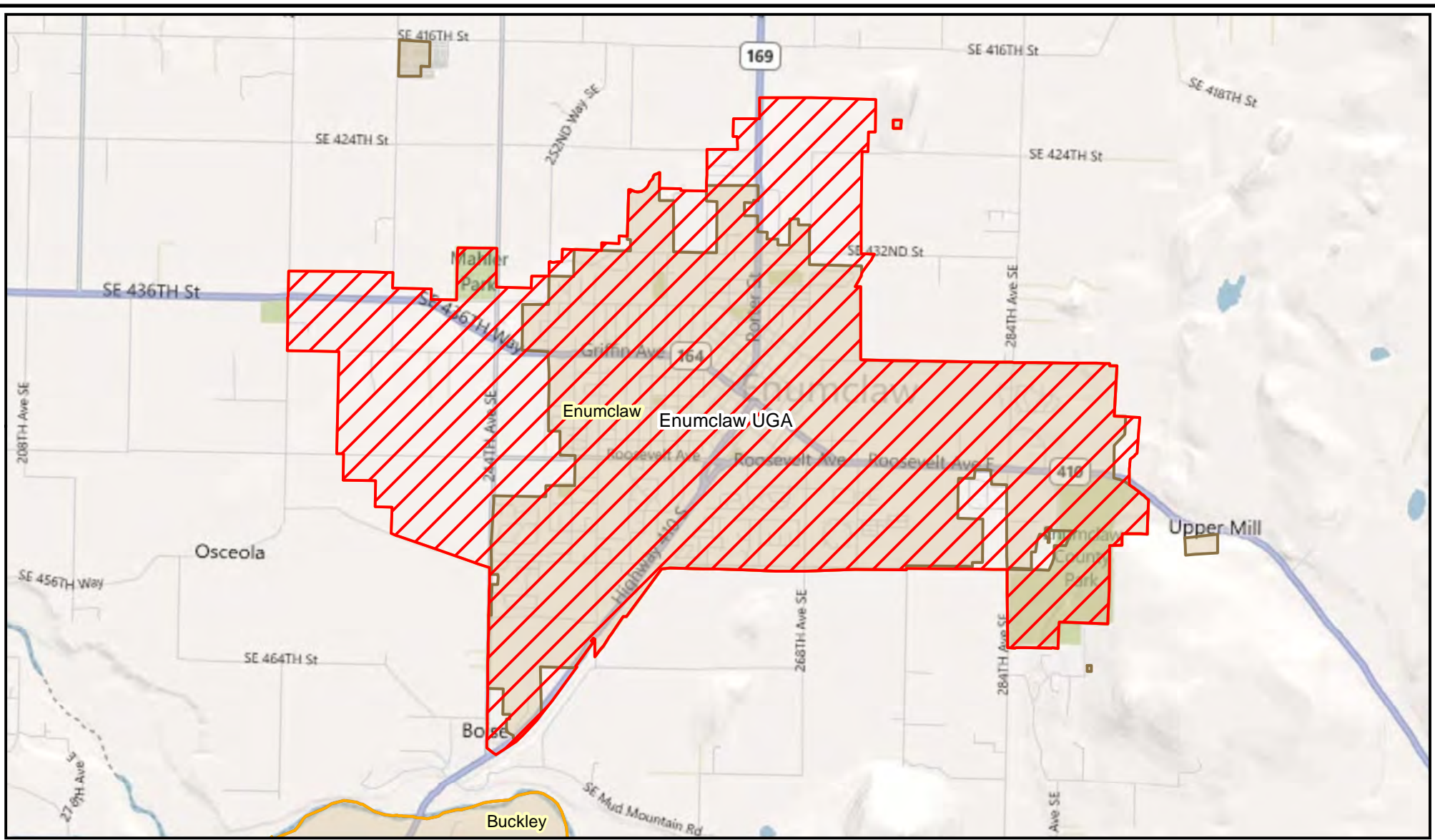
Data Source: U.S. Census Bureau. 2010 Census TIGER/Line Shapefiles.






**Washington State
Office of Financial Management
Forecasting Division**




Map Prepared by Thomas Kimpel, Forecast Analyst, October 20, 2011.



Enumclaw UGA

-  Selected Urban Growth Area (Census 2010)
-  Urban Growth Area (Census 2010)
-  City Limits (Census 2010)



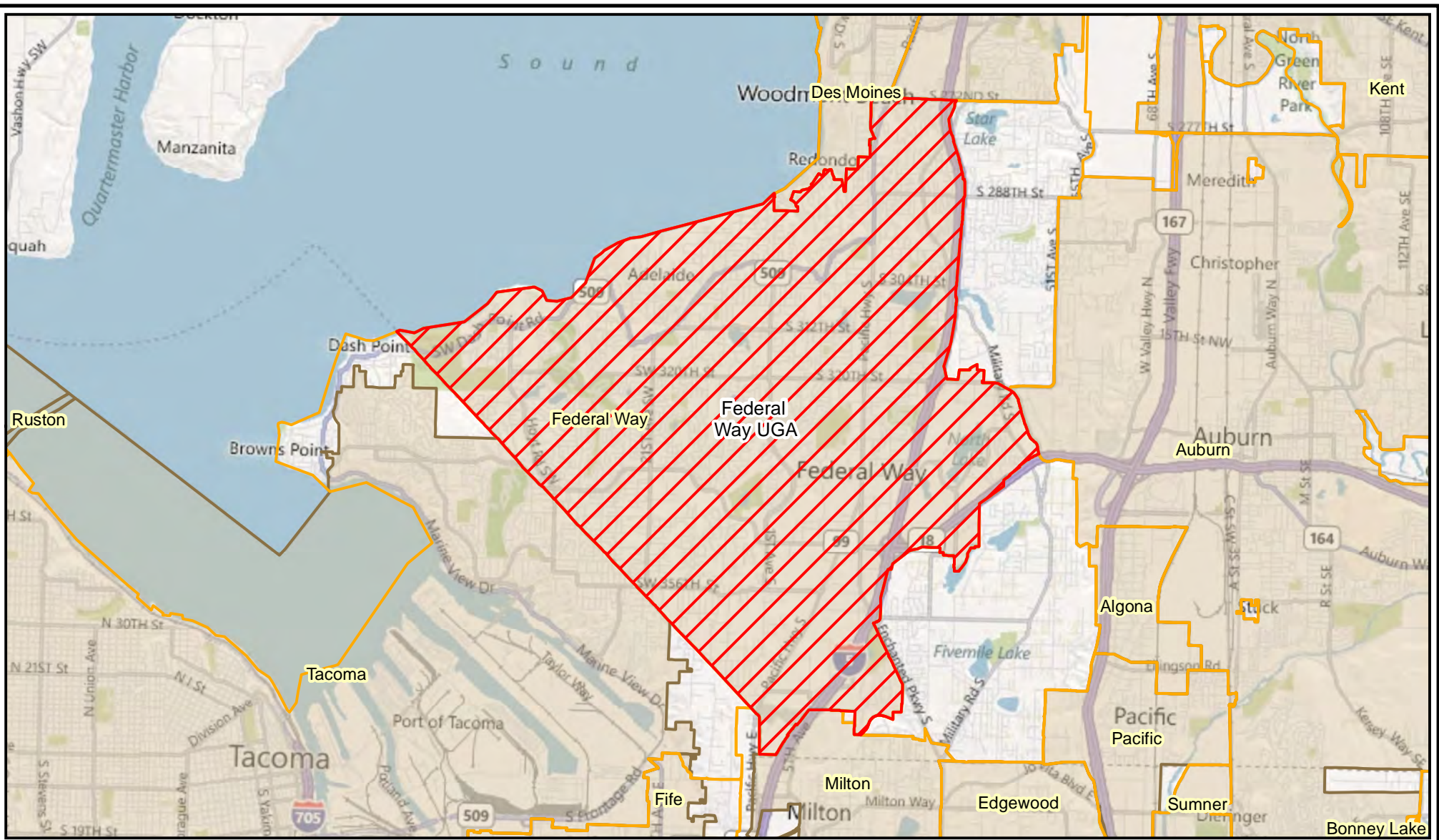
Data Source: U.S. Census Bureau. 2010 Census TIGER/Line Shapefiles.



**Washington State
Office of Financial Management
Forecasting Division**

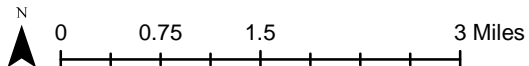


Map Prepared by Thomas Kimpel, Forecast Analyst, October 20, 2011.



Federal Way UGA

-  Selected Urban Growth Area (Census 2010)
-  Urban Growth Area (Census 2010)
-  City Limits (Census 2010)



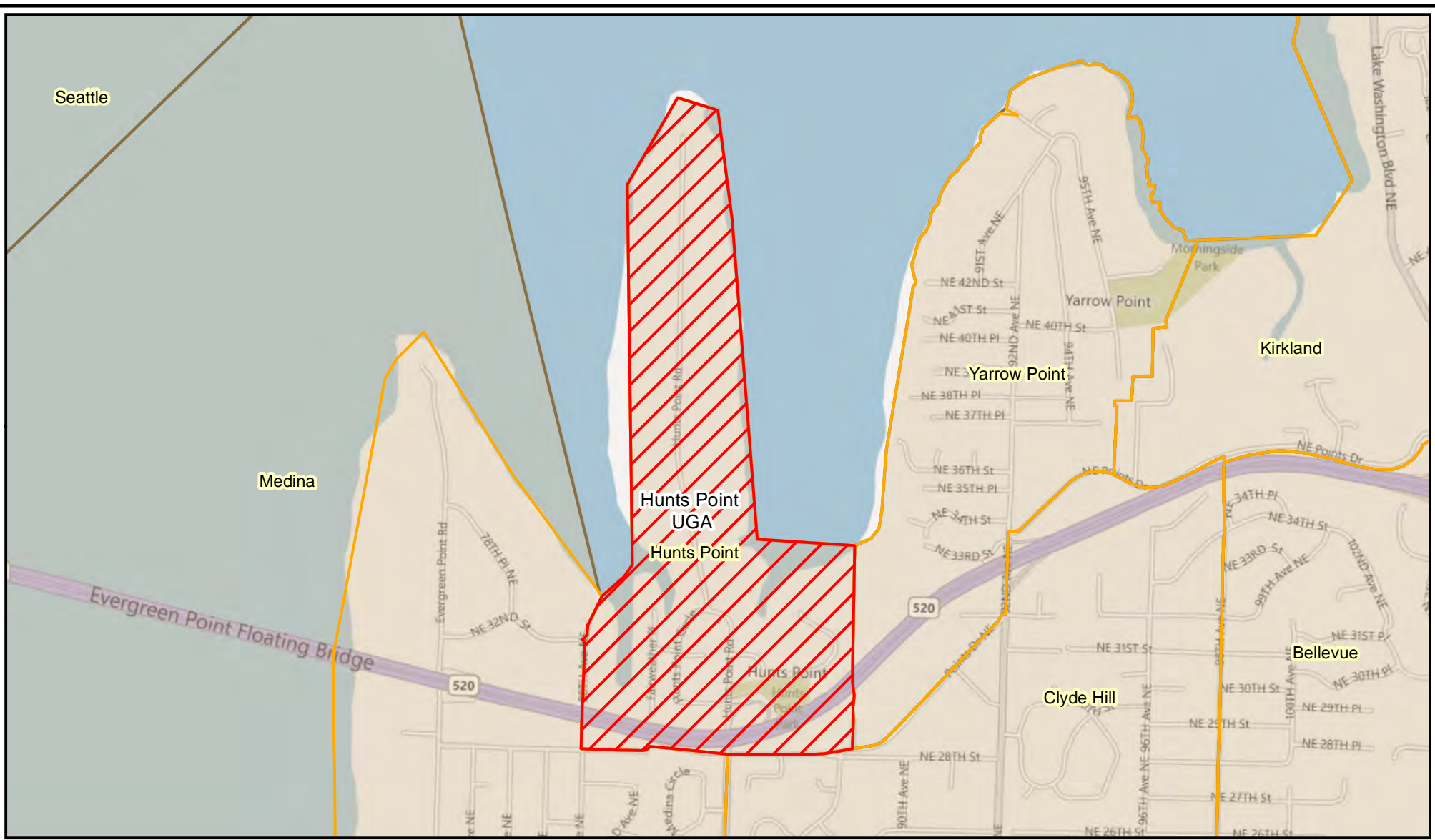
Data Source: U.S. Census Bureau, 2010 Census TIGER/Line Shapefiles.






**Washington State
Office of Financial Management
Forecasting Division**

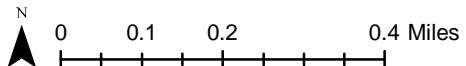


Map Prepared by Thomas Kimpel, Forecast Analyst, October 20, 2011.



Hunts Point UGA

-  Selected Urban Growth Area (Census 2010)
-  Urban Growth Area (Census 2010)
-  City Limits (Census 2010)



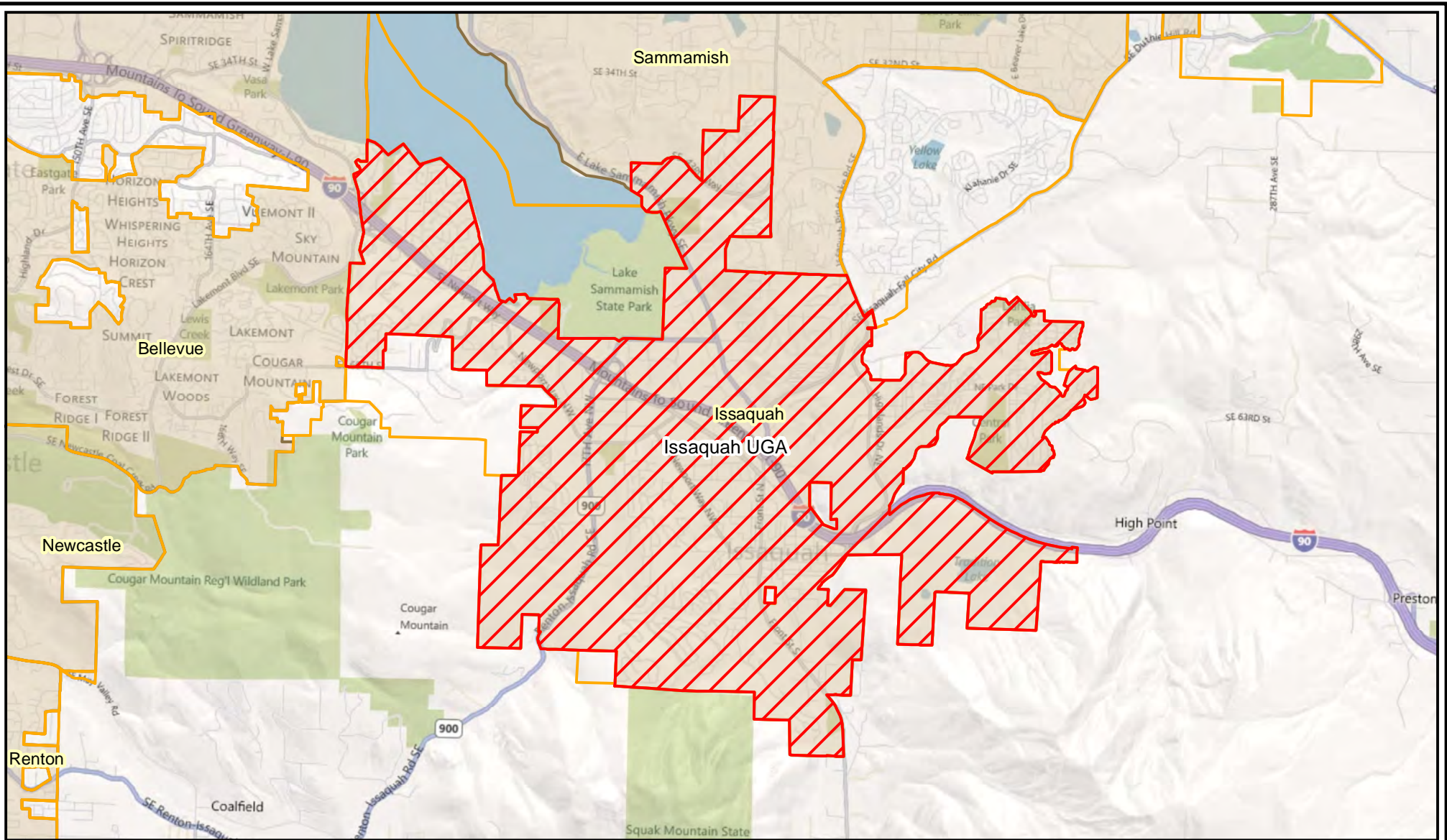
Data Source: U.S. Census Bureau. 2010 Census TIGER/Line Shapefiles.






**Washington State
Office of Financial Management
Forecasting Division**

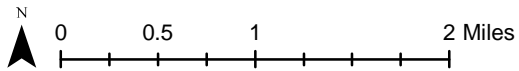


Map Prepared by Thomas Kimpel, Forecast Analyst, October 20, 2011.



Issaquah UGA

-  Selected Urban Growth Area (Census 2010)
-  Urban Growth Area (Census 2010)
-  City Limits (Census 2010)



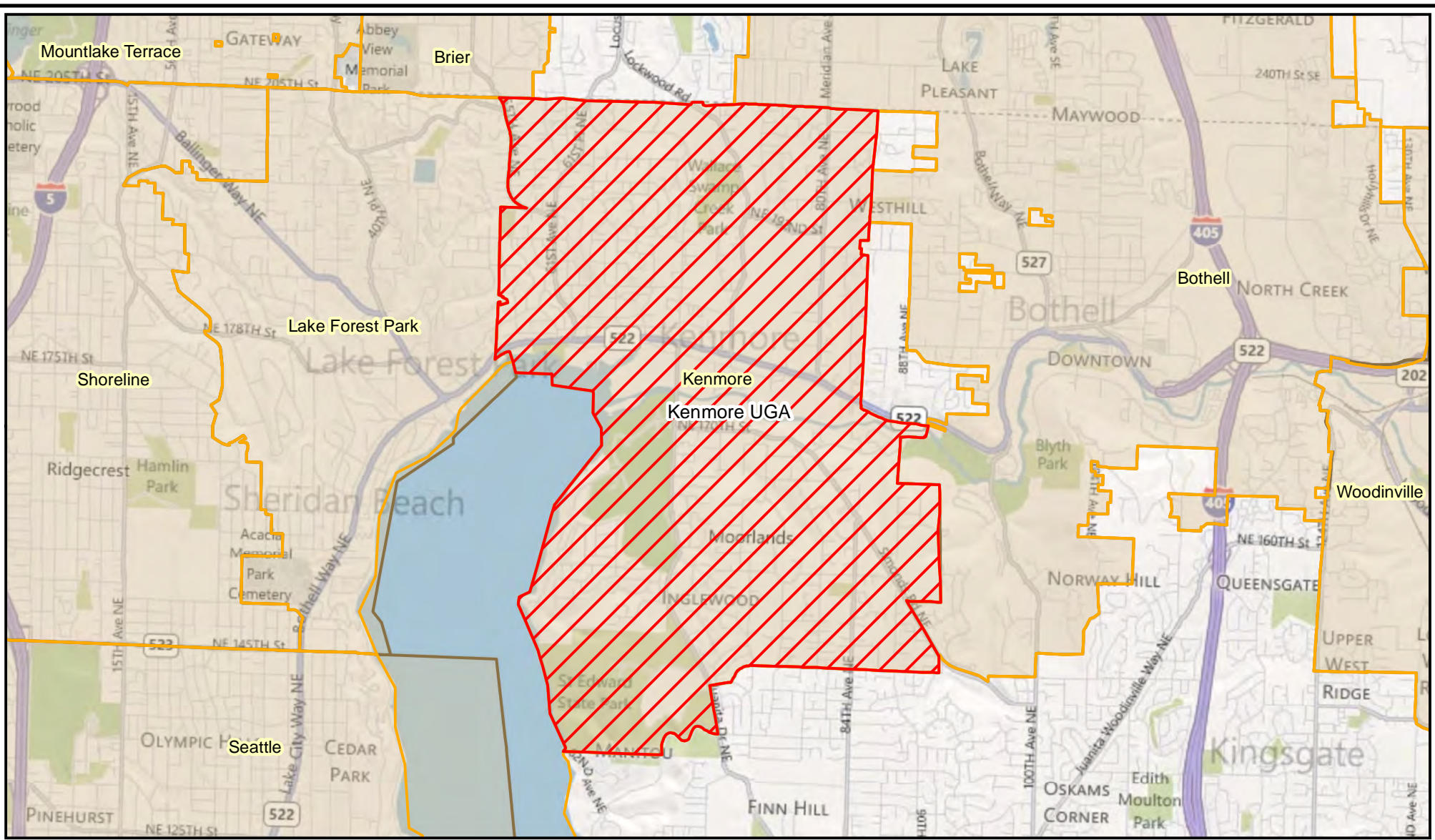
Data Source: U.S. Census Bureau. 2010 Census TIGER/Line Shapefiles.



Washington State
Office of Financial Management
Forecasting Division

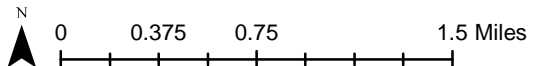


Map Prepared by Thomas Kimpel, Forecast Analyst, October 20, 2011.



Kenmore UGA

-  Selected Urban Growth Area (Census 2010)
-  Urban Growth Area (Census 2010)
-  City Limits (Census 2010)



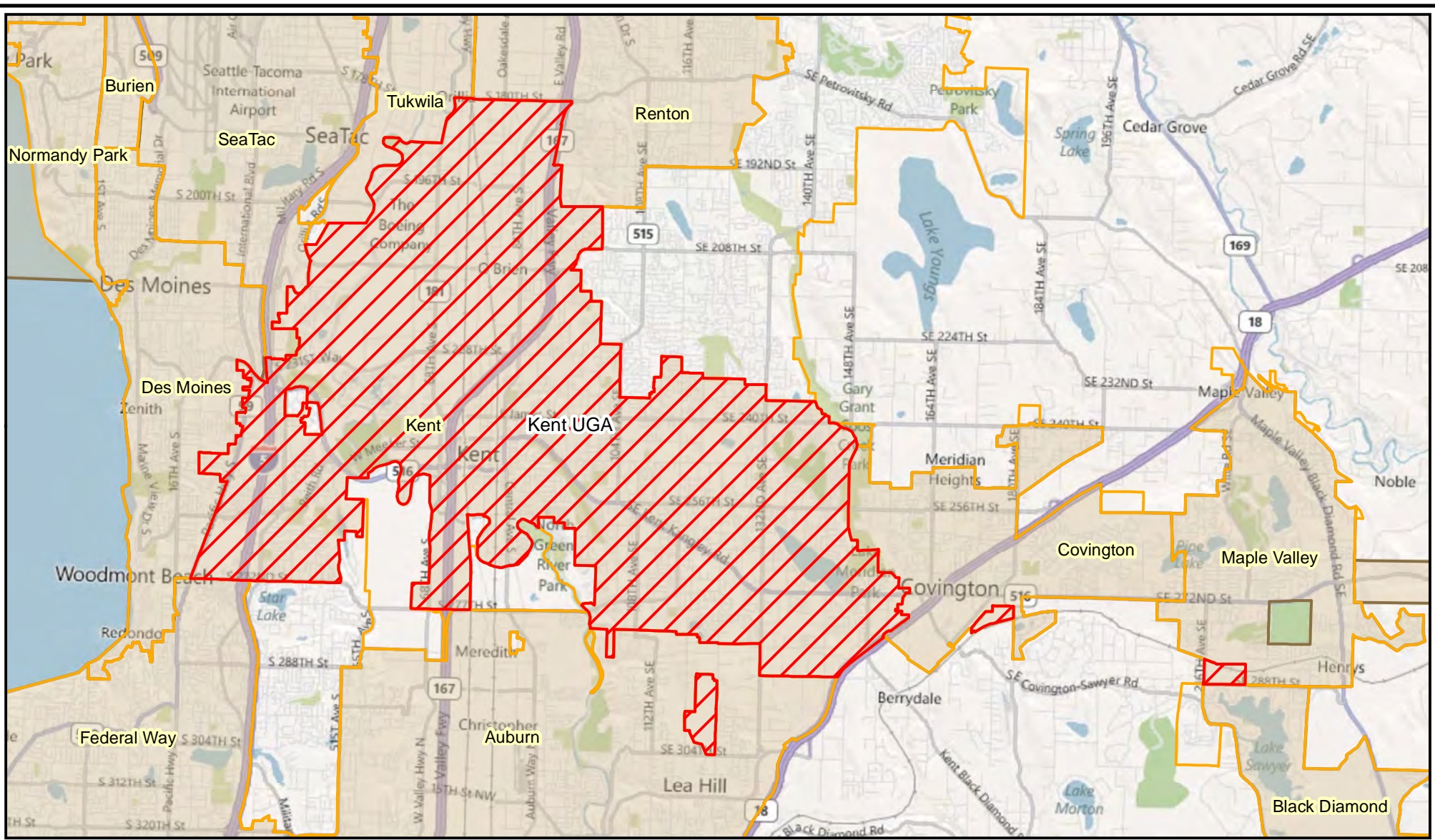
Data Source: U.S. Census Bureau, 2010 Census TIGER/Line Shapefiles.



**Washington State
Office of Financial Management
Forecasting Division**




Map Prepared by Thomas Kimpel, Forecast Analyst, October 20, 2011.



Kent UGA

-  Selected Urban Growth Area (Census 2010)
-  Urban Growth Area (Census 2010)
-  City Limits (Census 2010)



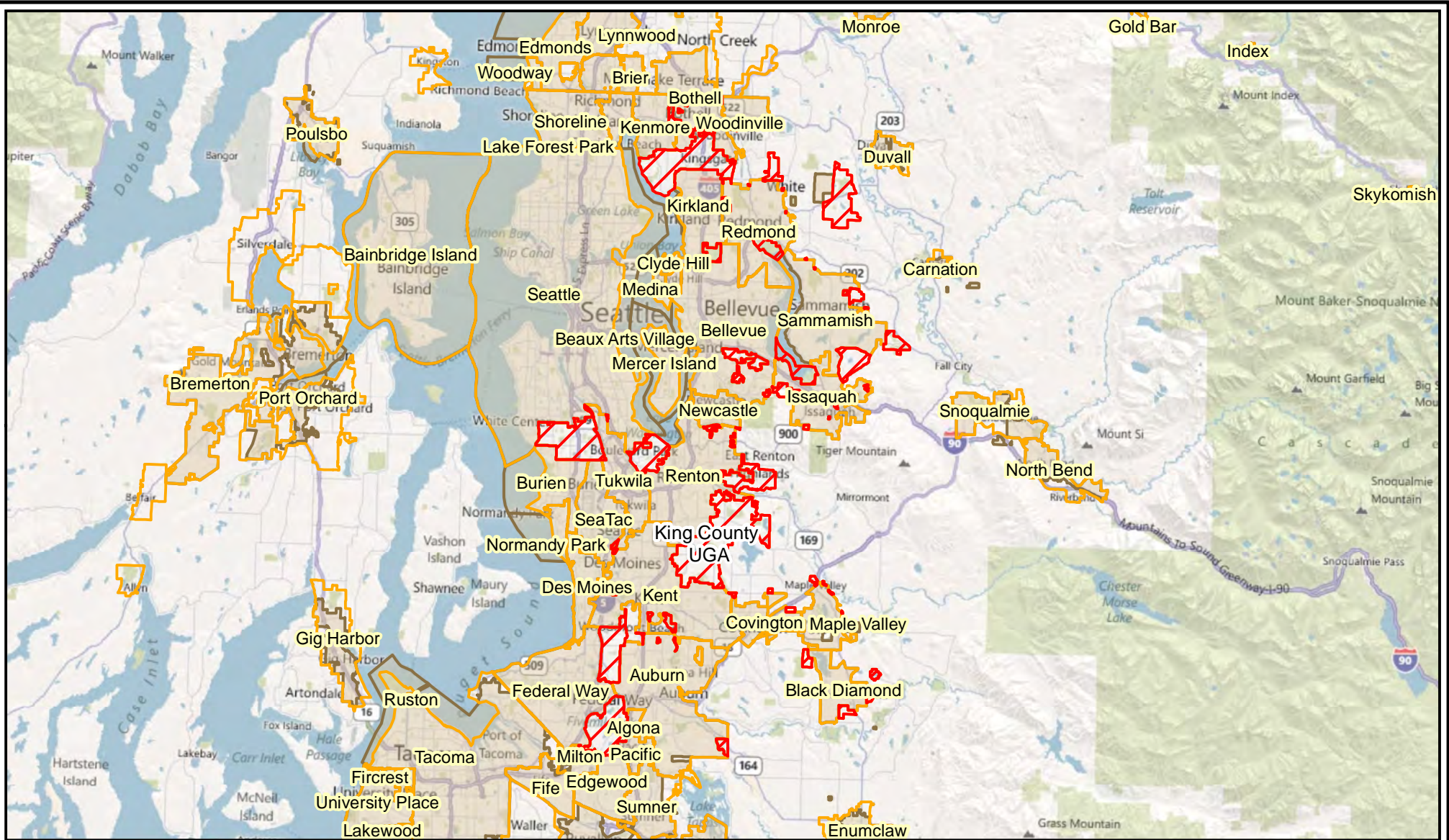
Data Source: U.S. Census Bureau. 2010 Census TIGER/Line Shapefiles.






**Washington State
Office of Financial Management
Forecasting Division**

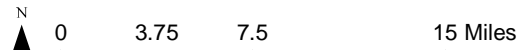


Map Prepared by Thomas Kimpel, Forecast Analyst, October 20, 2011.



King County UGA

-  Selected Urban Growth Area (Census 2010)
-  Urban Growth Area (Census 2010)
-  City Limits (Census 2010)



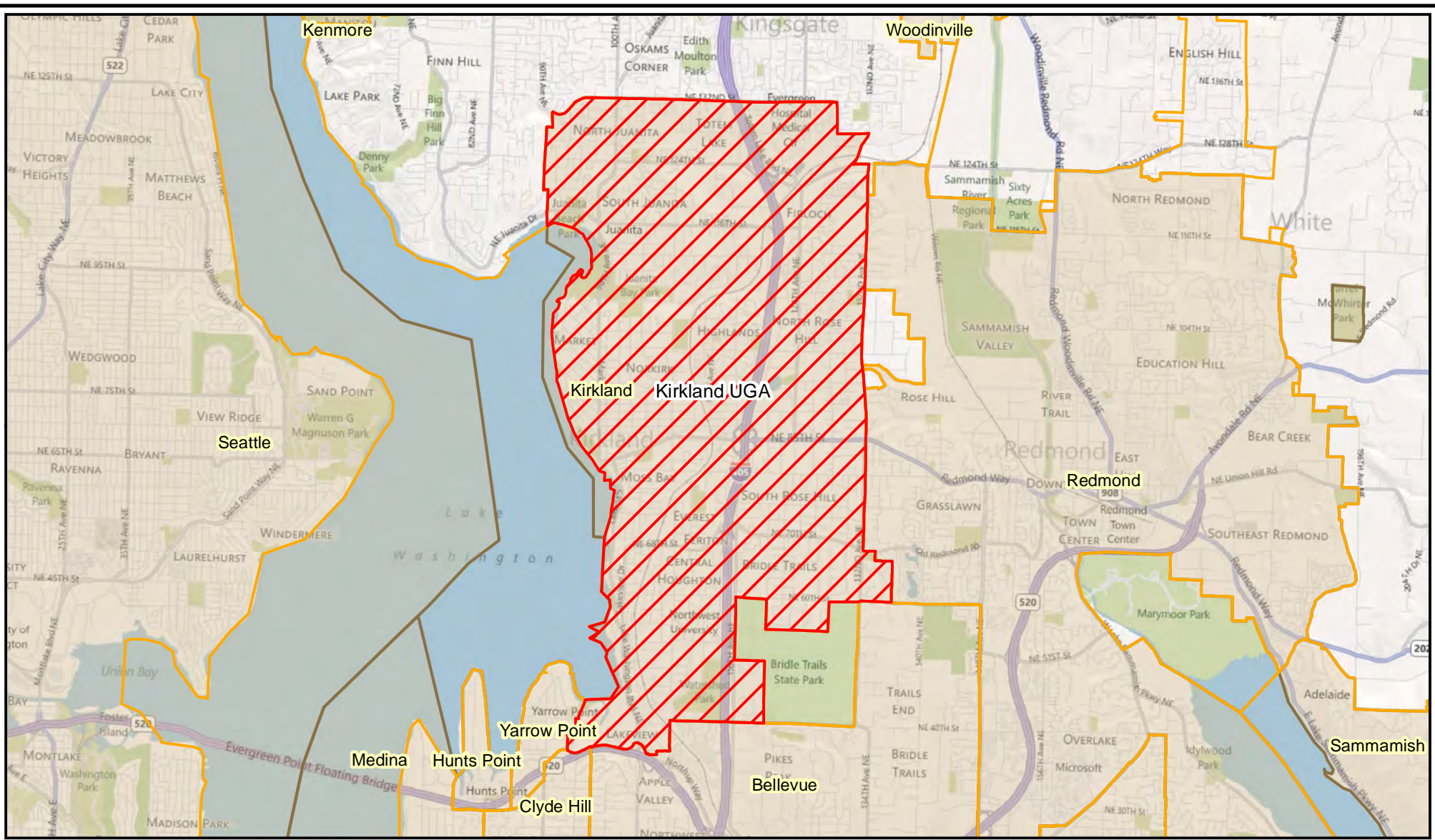
Data Source: U.S. Census Bureau. 2010 Census TIGER/Line Shapefiles.






Washington State
Office of Financial Management
Forecasting Division

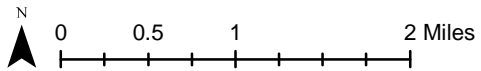


Map Prepared by Thomas Kimpel, Forecast Analyst, October 20, 2011.



Kirkland UGA

-  Selected Urban Growth Area (Census 2010)
-  Urban Growth Area (Census 2010)
-  City Limits (Census 2010)



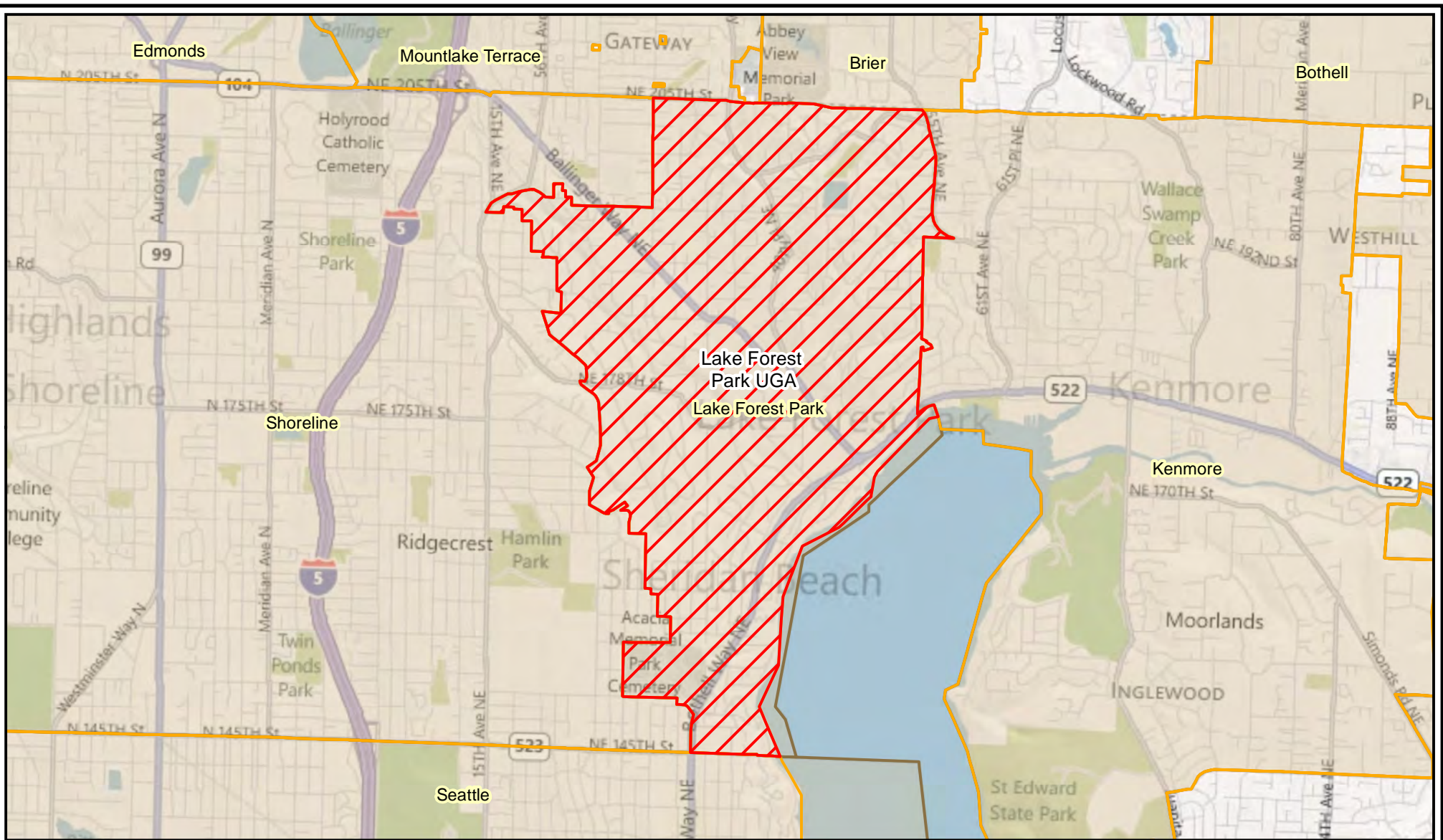
Data Source: U.S. Census Bureau. 2010 Census TIGER/Line Shapefiles.






Washington State
Office of Financial Management
Forecasting Division

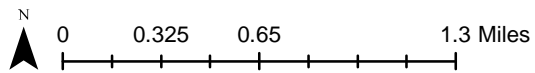


Map Prepared by Thomas Kimpel, Forecast Analyst, October 20, 2011.



Lake Forest Park UGA

-  Selected Urban Growth Area (Census 2010)
-  Urban Growth Area (Census 2010)
-  City Limits (Census 2010)



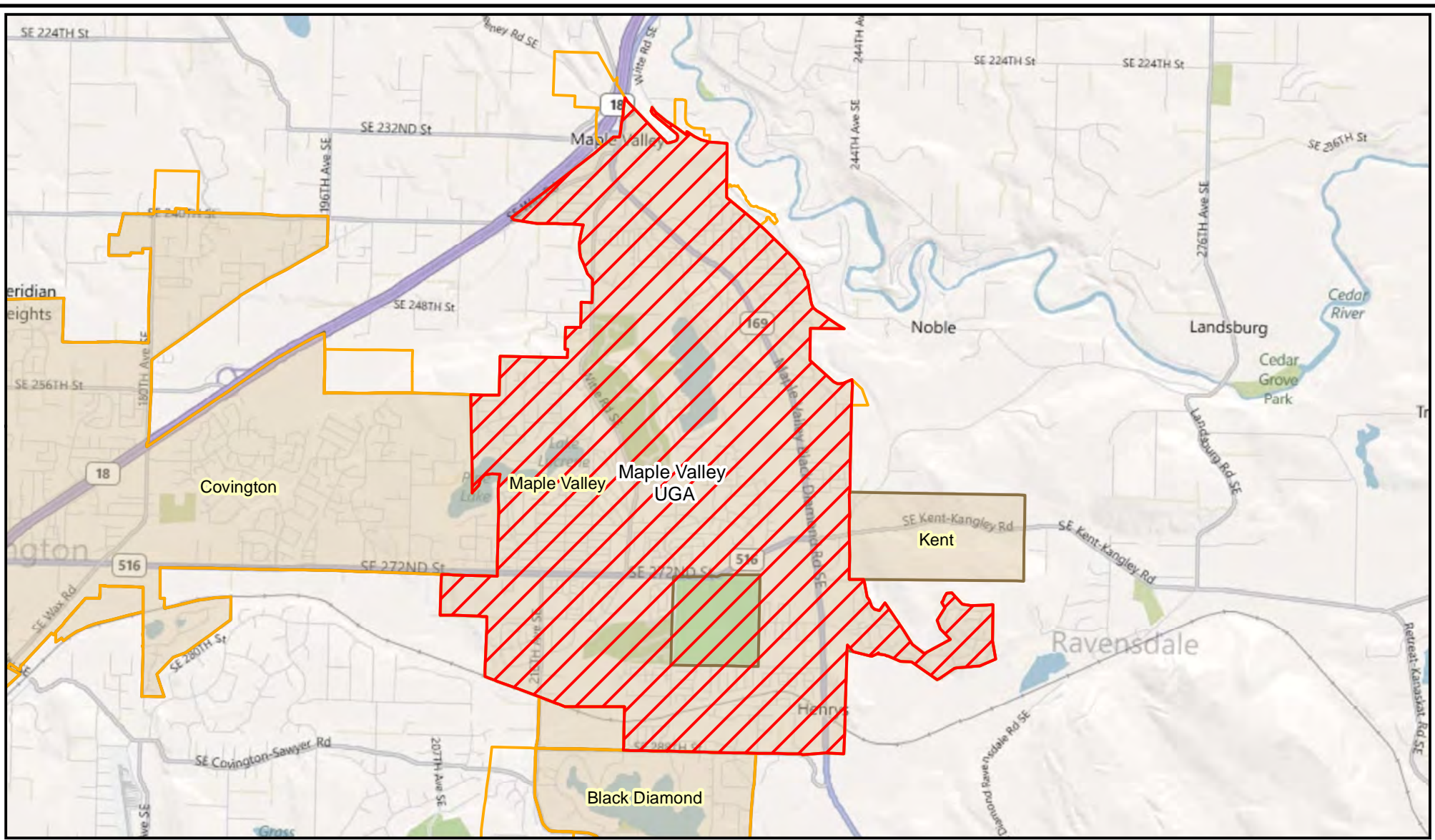
Data Source: U.S. Census Bureau. 2010 Census TIGER/Line Shapefiles.



Washington State
Office of Financial Management
Forecasting Division




Map Prepared by Thomas Kimpel, Forecast Analyst, October 20, 2011.



Maple Valley UGA

-  Selected Urban Growth Area (Census 2010)
-  Urban Growth Area (Census 2010)
-  City Limits (Census 2010)



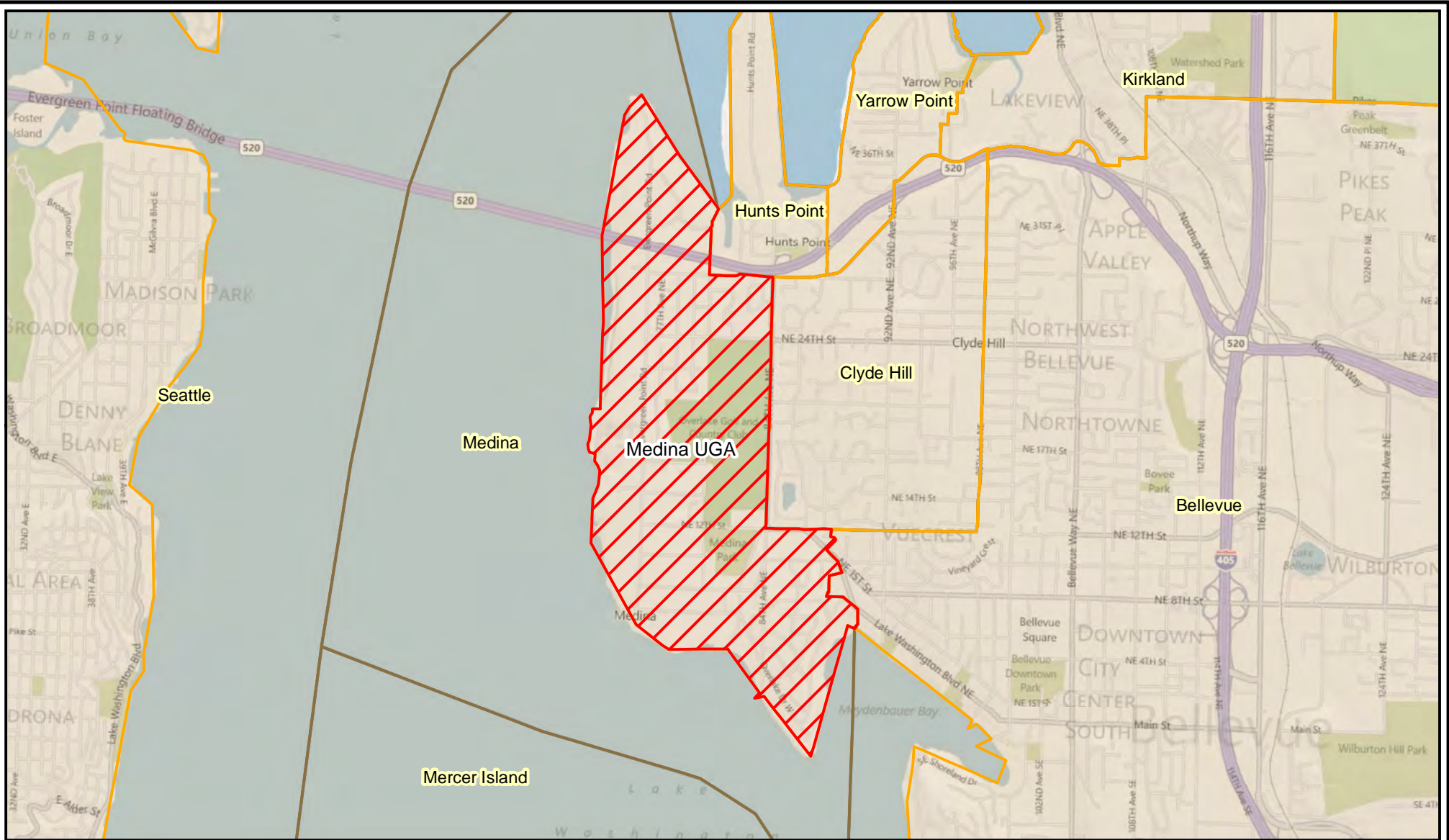
Data Source: U.S. Census Bureau, 2010 Census TIGER/Line Shapefiles.






**Washington State
Office of Financial Management
Forecasting Division**

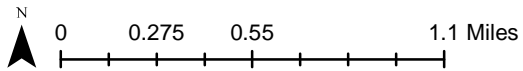


Map Prepared by Thomas Kimpel, Forecast Analyst, October 20, 2011.



Medina UGA

-  Selected Urban Growth Area (Census 2010)
-  Urban Growth Area (Census 2010)
-  City Limits (Census 2010)



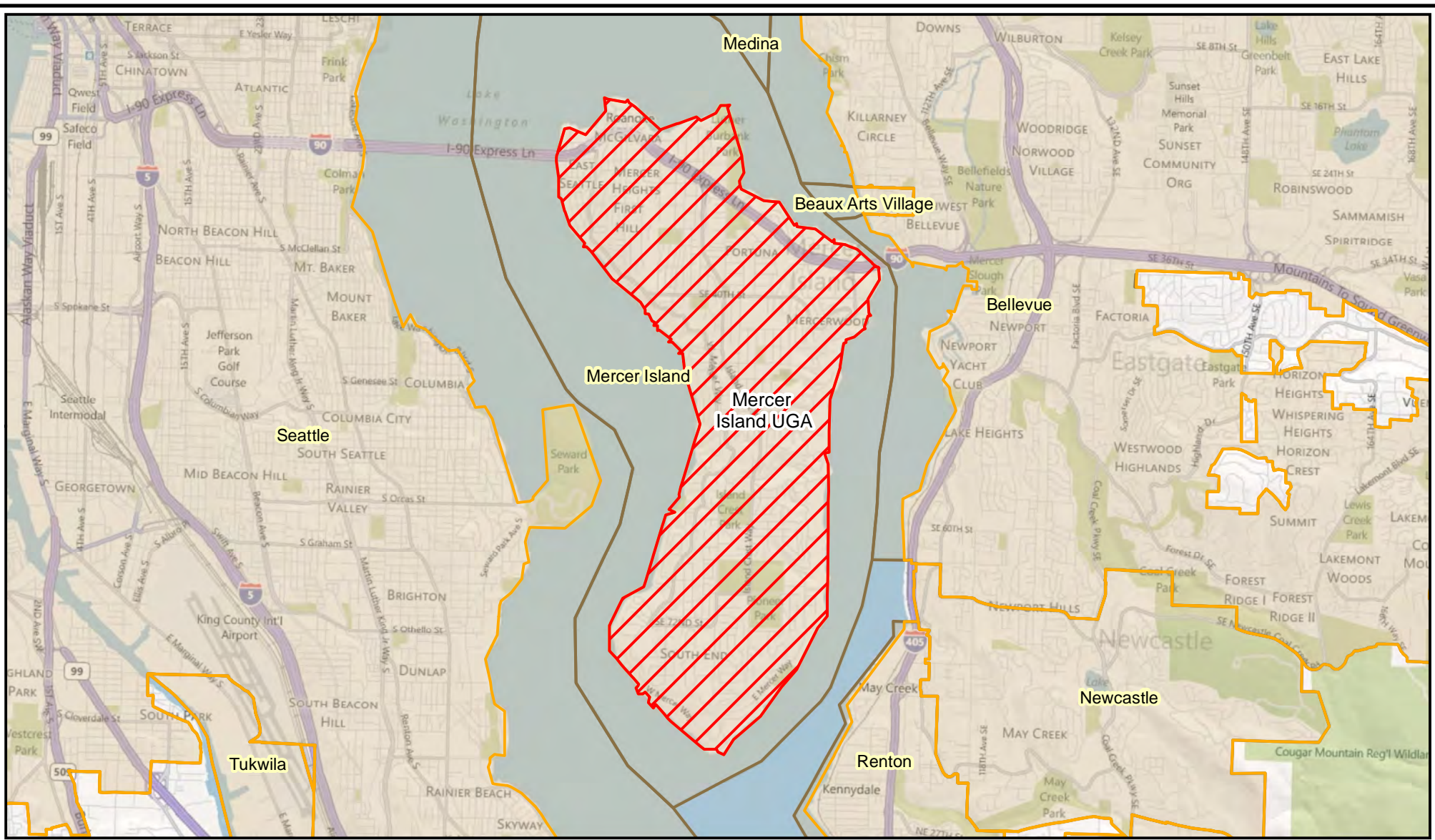
Data Source: U.S. Census Bureau. 2010 Census TIGER/Line Shapefiles.



**Washington State
Office of Financial Management
Forecasting Division**

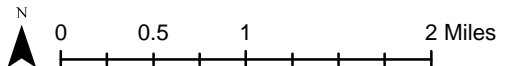


Map Prepared by Thomas Kimpel, Forecast Analyst, October 20, 2011.



Mercer Island UGA

-  Selected Urban Growth Area (Census 2010)
-  Urban Growth Area (Census 2010)
-  City Limits (Census 2010)



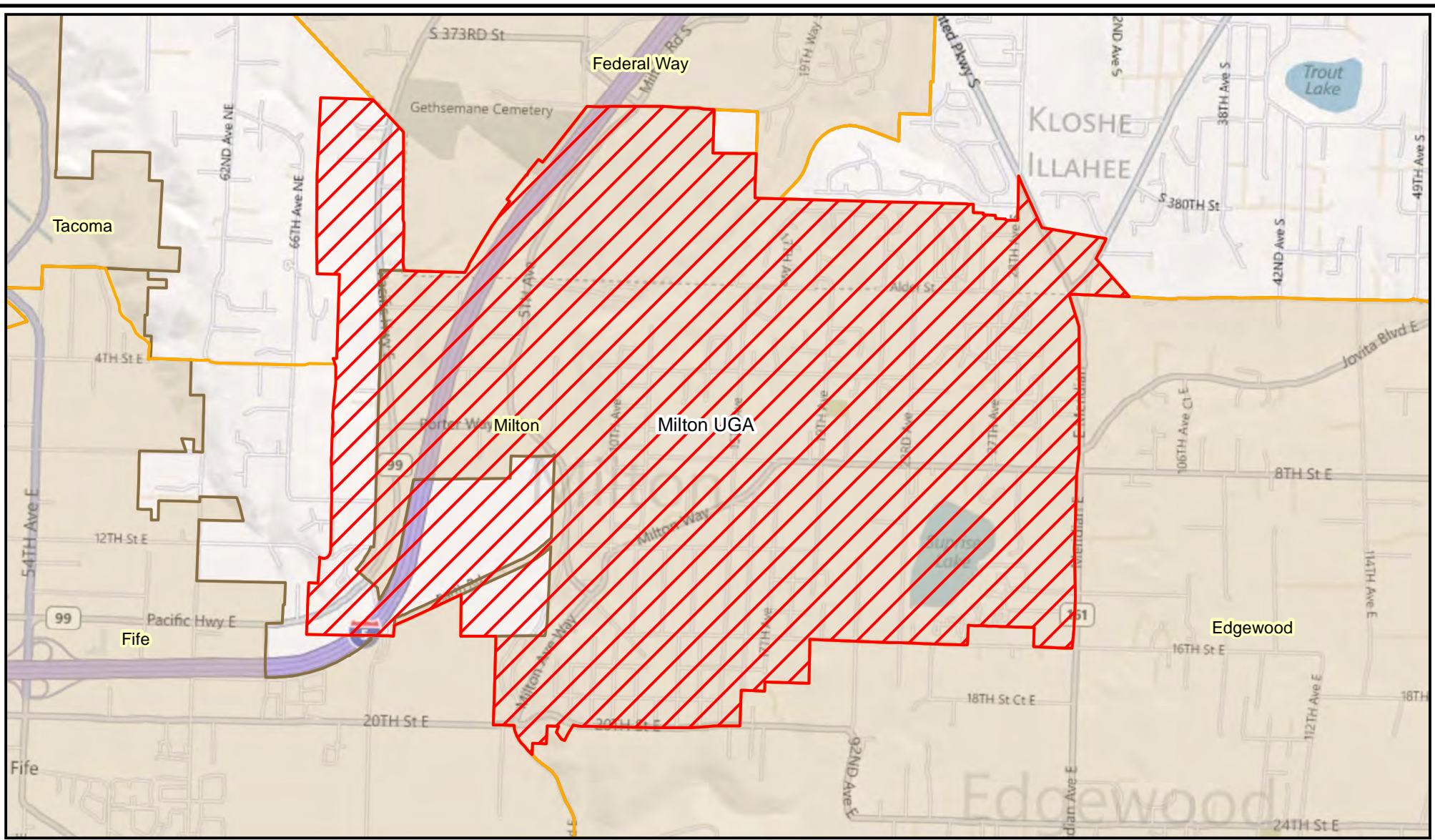
Data Source: U.S. Census Bureau. 2010 Census TIGER/Line Shapefiles.



**Washington State
Office of Financial Management
Forecasting Division**

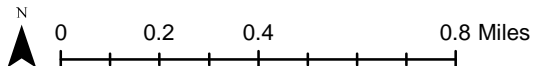


Map Prepared by Thomas Kimpel, Forecast Analyst, October 20, 2011.



Milton UGA

-  Selected Urban Growth Area (Census 2010)
-  Urban Growth Area (Census 2010)
-  City Limits (Census 2010)



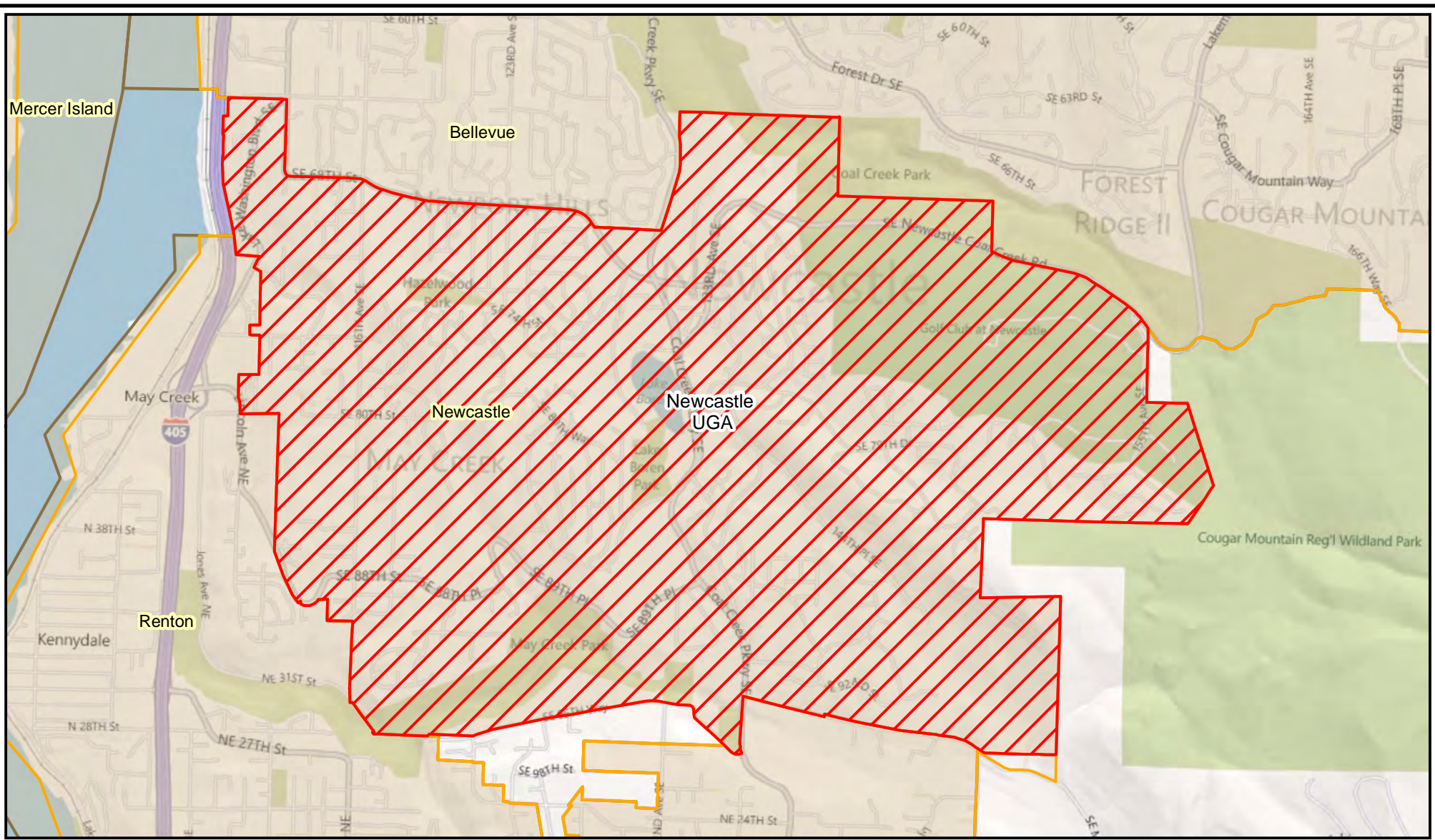
Data Source: U.S. Census Bureau. 2010 Census TIGER/Line Shapefiles.



**Washington State
Office of Financial Management
Forecasting Division**




Map Prepared by Thomas Kimpel, Forecast Analyst, October 20, 2011.



Newcastle UGA

-  Selected Urban Growth Area (Census 2010)
-  Urban Growth Area (Census 2010)
-  City Limits (Census 2010)



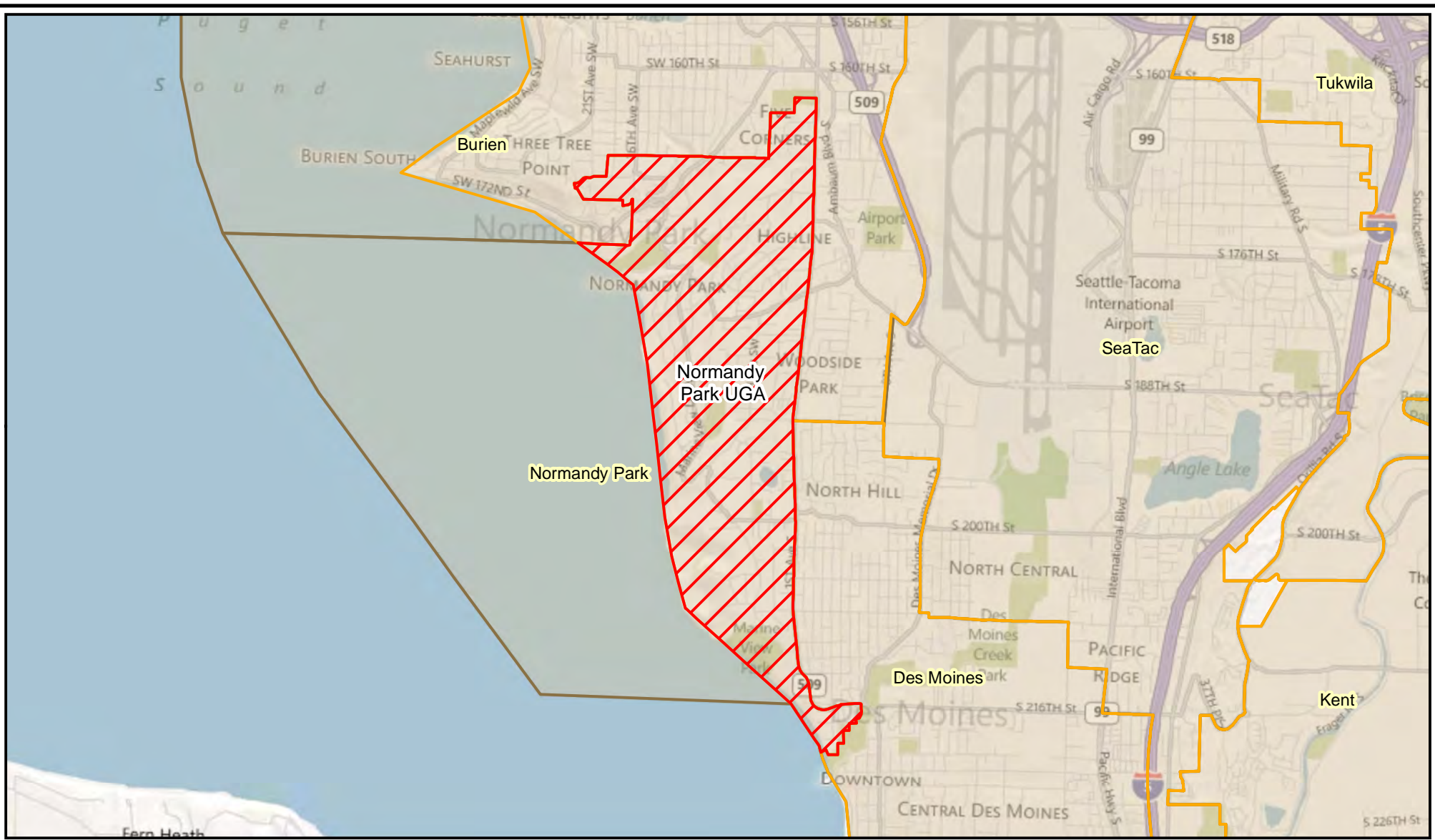
Data Source: U.S. Census Bureau. 2010 Census TIGER/Line Shapefiles.






**Washington State
Office of Financial Management
Forecasting Division**

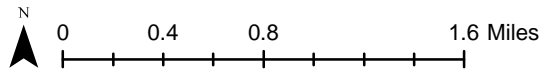


Map Prepared by Thomas Kimpel, Forecast Analyst, October 20, 2011.



Normandy Park UGA

-  Selected Urban Growth Area (Census 2010)
-  Urban Growth Area (Census 2010)
-  City Limits (Census 2010)



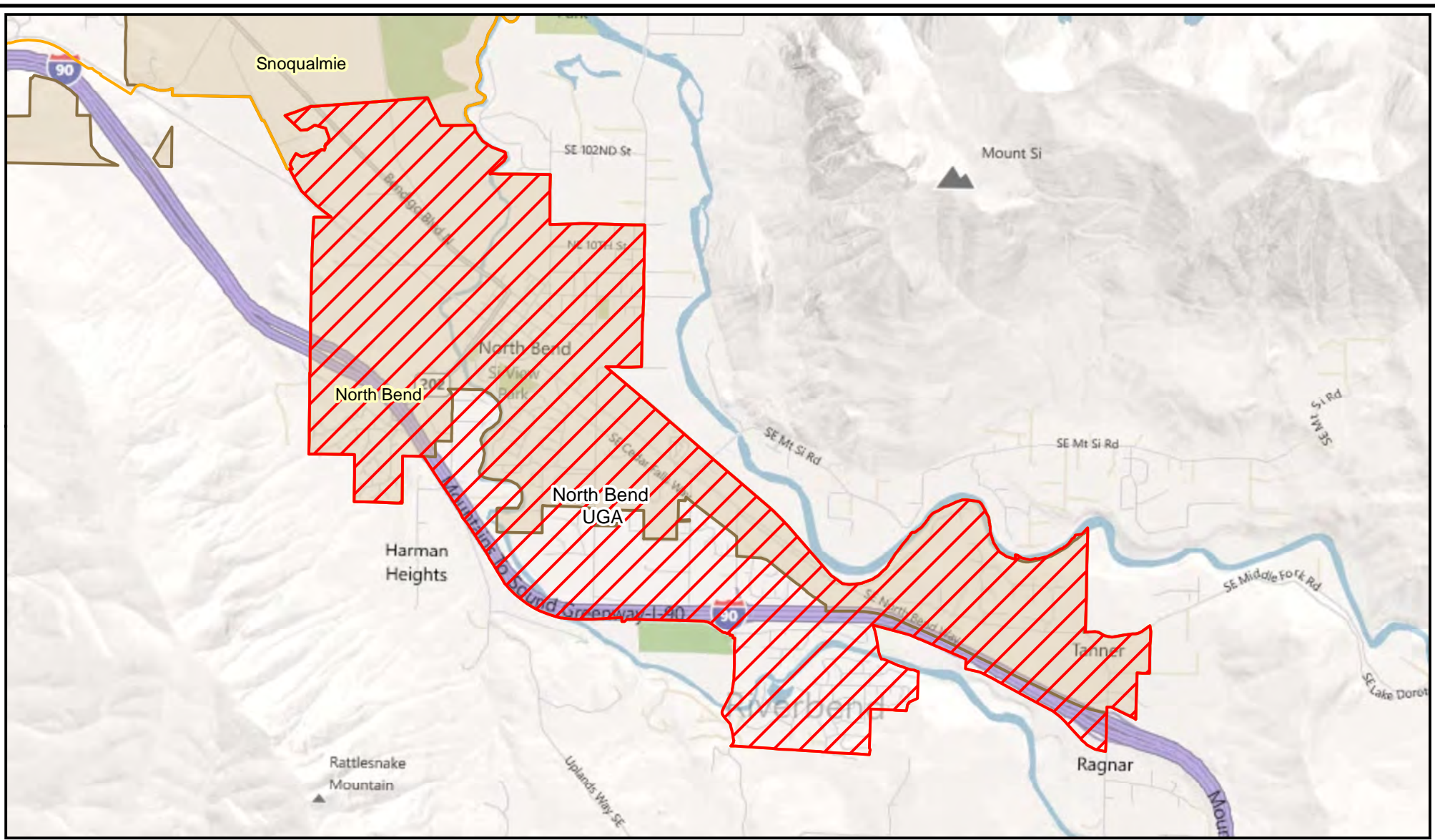
Data Source: U.S. Census Bureau. 2010 Census TIGER/Line Shapefiles.



**Washington State
Office of Financial Management
Forecasting Division**




Map Prepared by Thomas Kimpel, Forecast Analyst, October 20, 2011.



North Bend UGA

-  Selected Urban Growth Area (Census 2010)
-  Urban Growth Area (Census 2010)
-  City Limits (Census 2010)



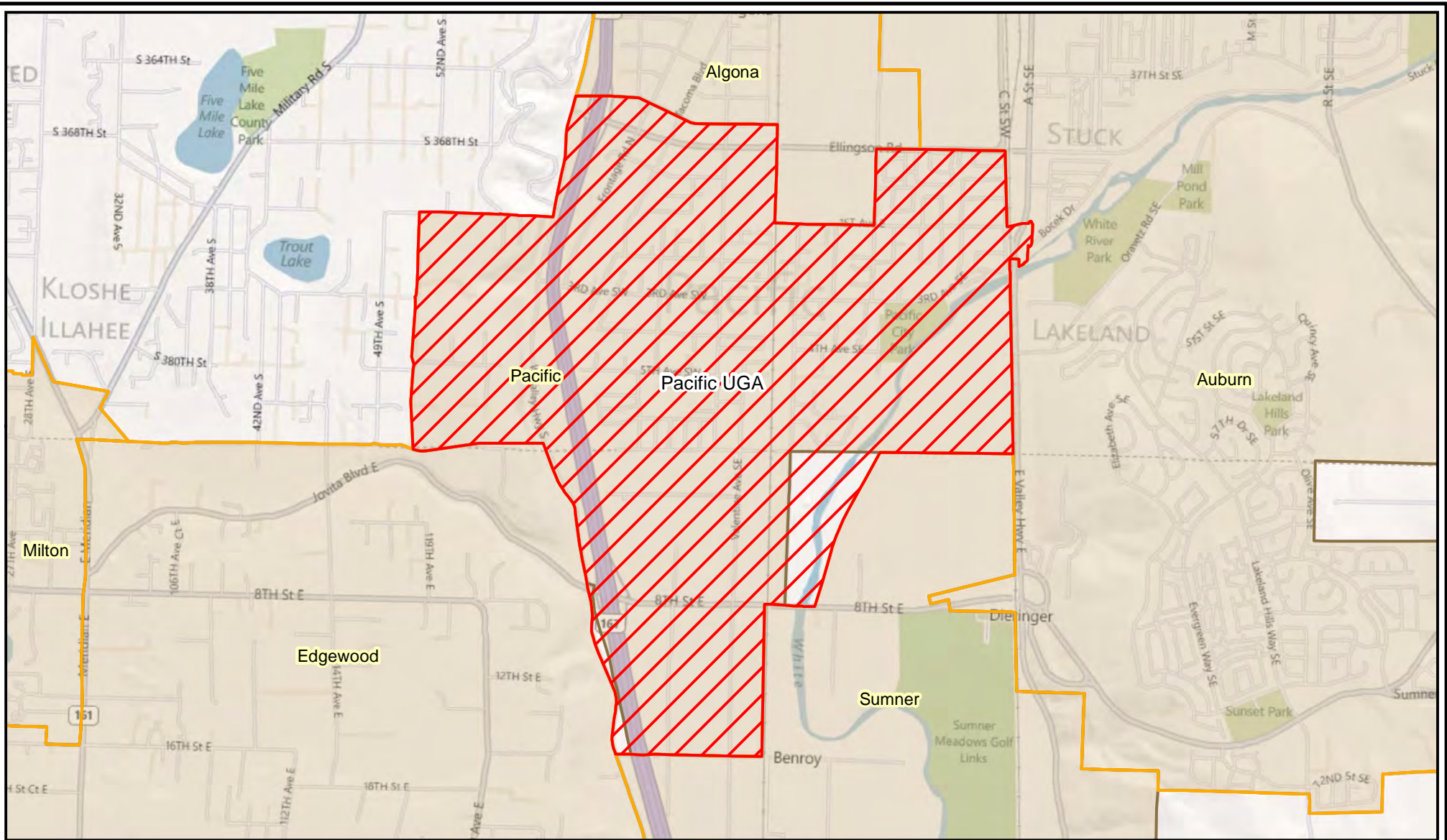
Data Source: U.S. Census Bureau. 2010 Census TIGER/Line Shapefiles.






**Washington State
Office of Financial Management
Forecasting Division**

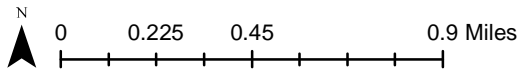


Map Prepared by Thomas Kimpel, Forecast Analyst, October 20, 2011.



Pacific UGA

-  Selected Urban Growth Area (Census 2010)
-  Urban Growth Area (Census 2010)
-  City Limits (Census 2010)



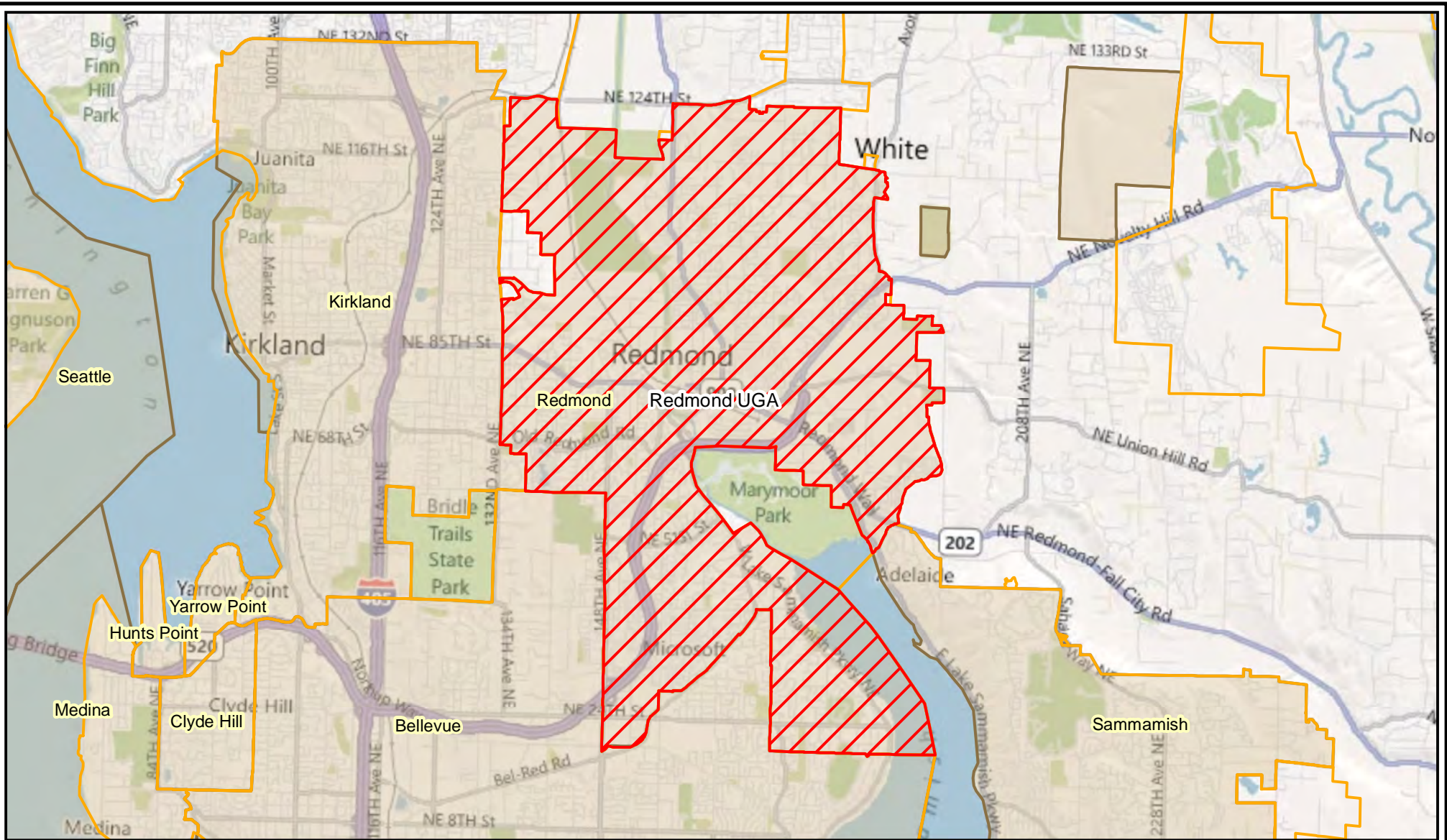
Data Source: U.S. Census Bureau. 2010 Census TIGER/Line Shapefiles.






**Washington State
Office of Financial Management
Forecasting Division**

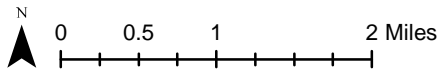


Map Prepared by Thomas Kimpel, Forecast Analyst, October 20, 2011.



Redmond UGA

-  Selected Urban Growth Area (Census 2010)
-  Urban Growth Area (Census 2010)
-  City Limits (Census 2010)



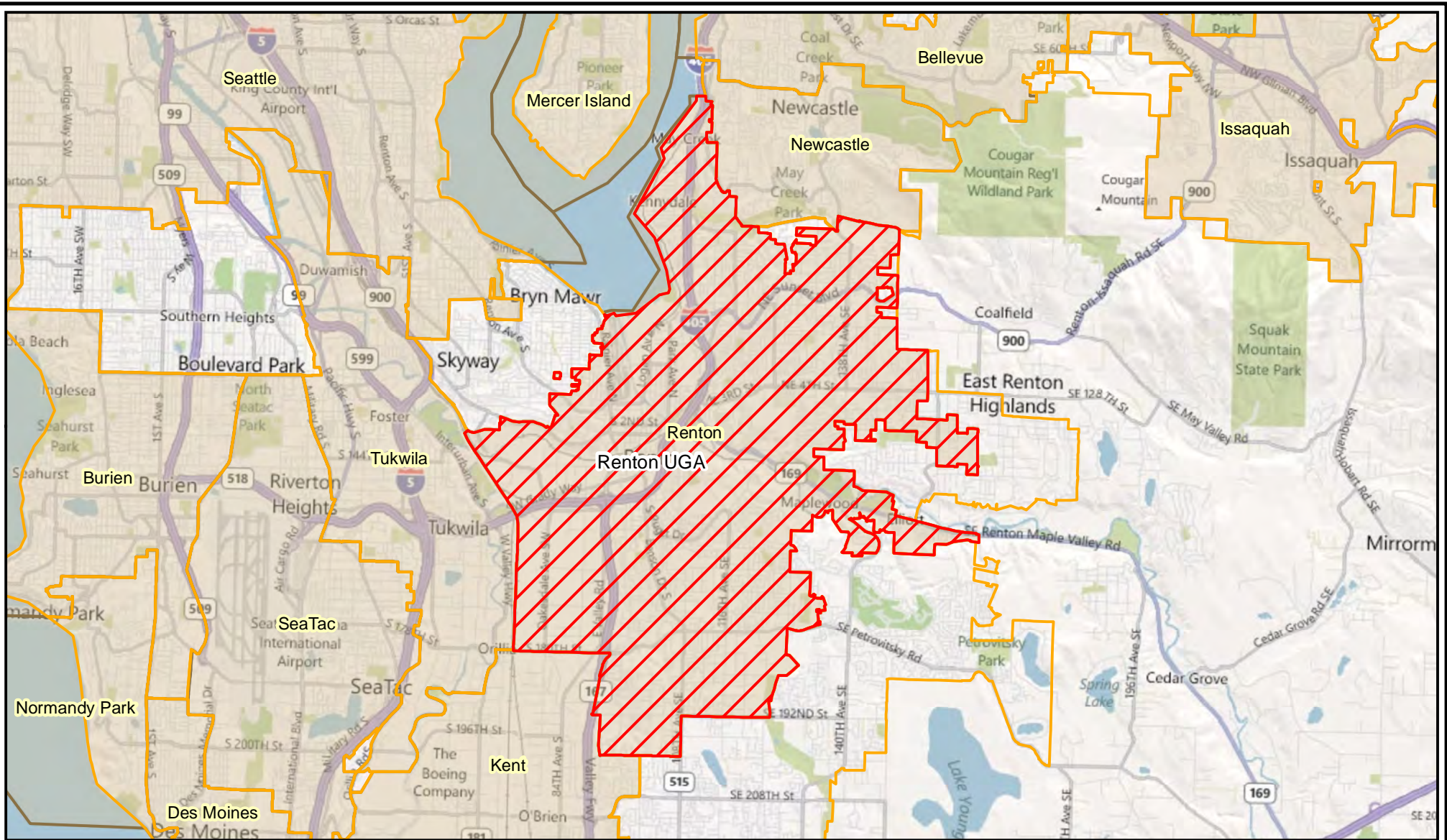
Data Source: U.S. Census Bureau. 2010 Census TIGER/Line Shapefiles.






**Washington State
Office of Financial Management
Forecasting Division**

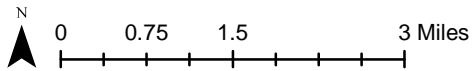


Map Prepared by Thomas Kimpel, Forecast Analyst, October 20, 2011.



Renton UGA

-  Selected Urban Growth Area (Census 2010)
-  Urban Growth Area (Census 2010)
-  City Limits (Census 2010)



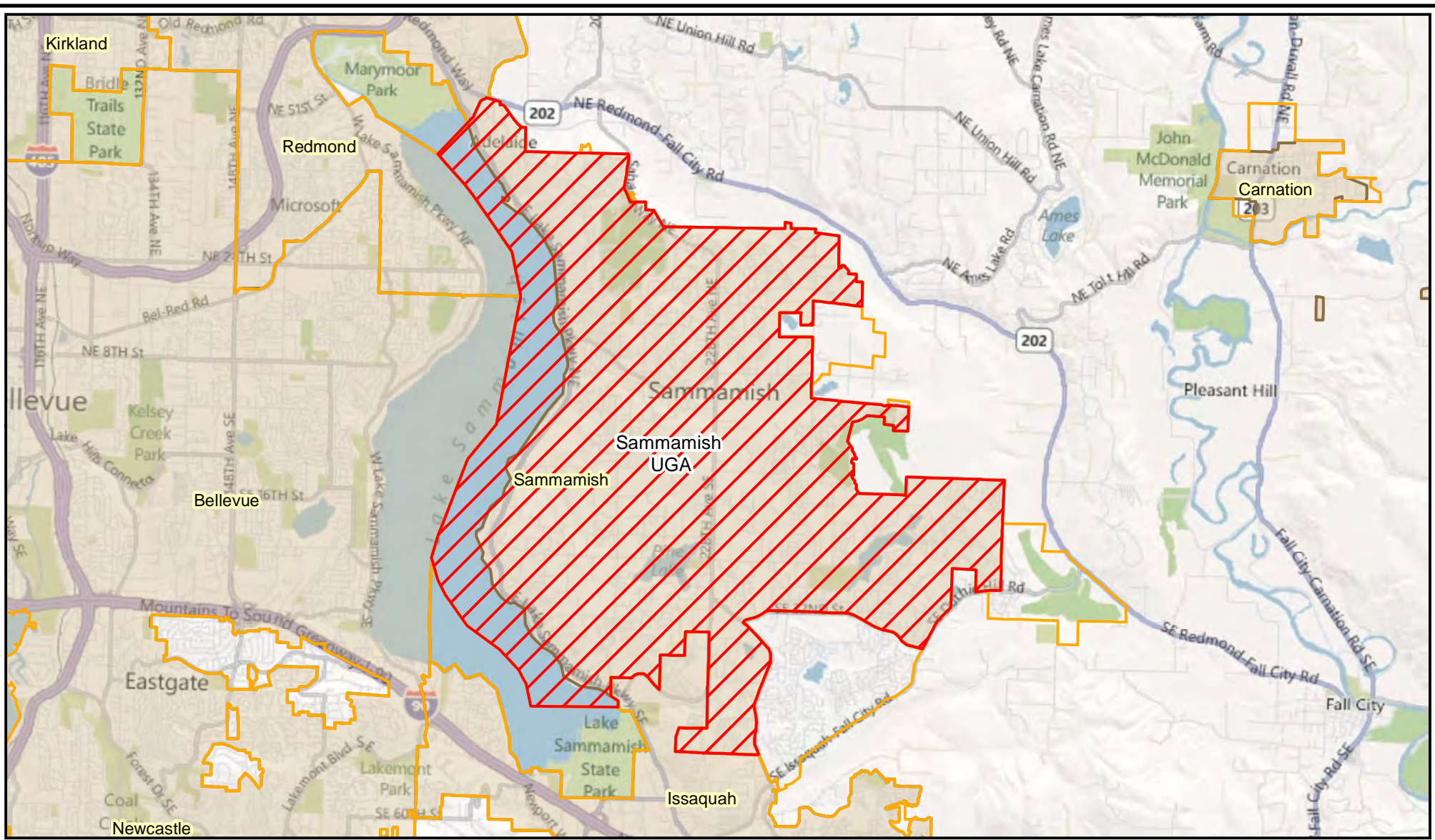
Data Source: U.S. Census Bureau. 2010 Census TIGER/Line Shapefiles.



**Washington State
Office of Financial Management
Forecasting Division**

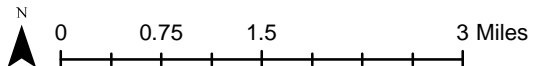


Map Prepared by Thomas Kimpel, Forecast Analyst, October 20, 2011.



Sammamish UGA

-  Selected Urban Growth Area (Census 2010)
-  Urban Growth Area (Census 2010)
-  City Limits (Census 2010)



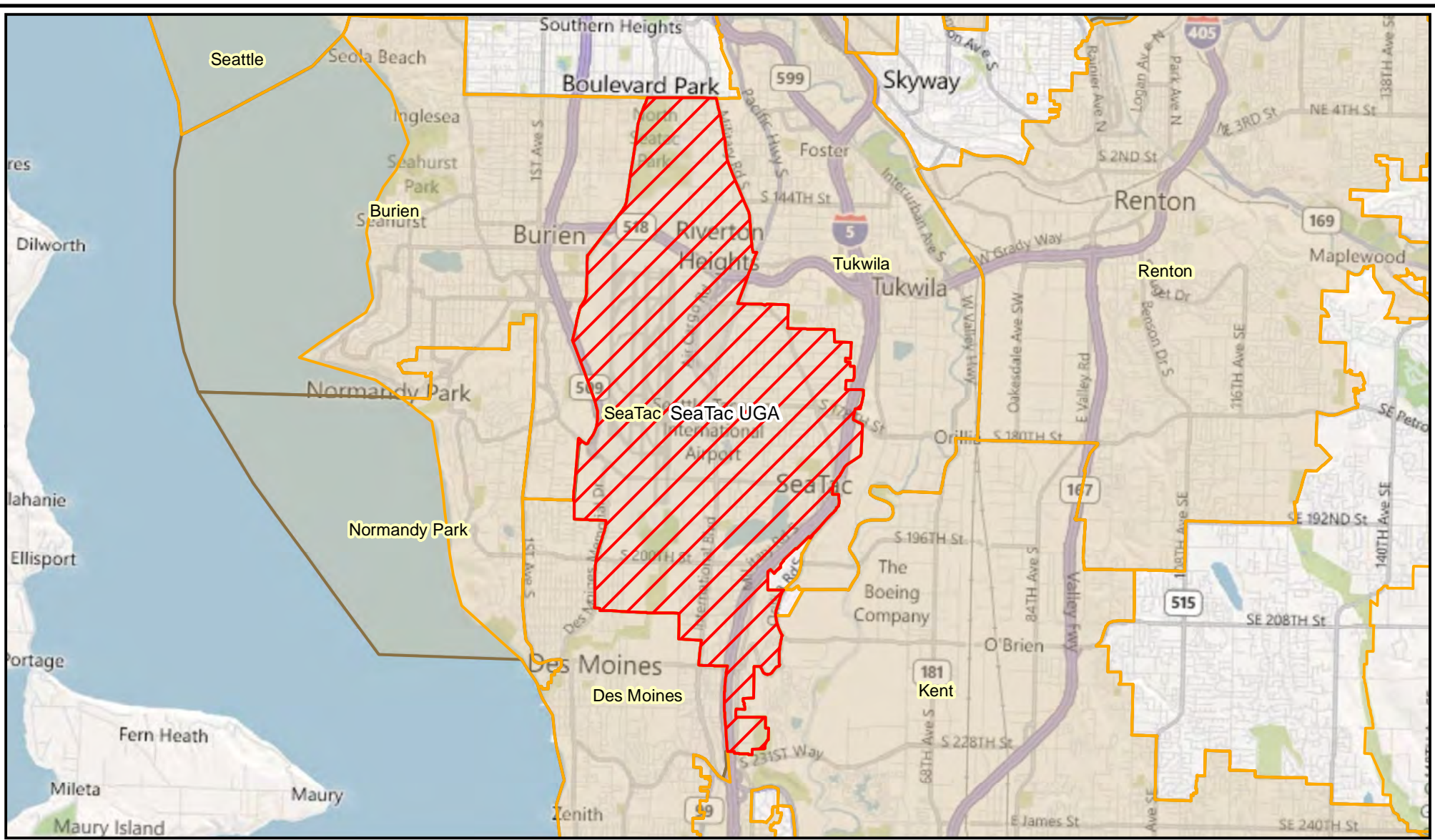
Data Source: U.S. Census Bureau. 2010 Census TIGER/Line Shapefiles.






**Washington State
Office of Financial Management
Forecasting Division**

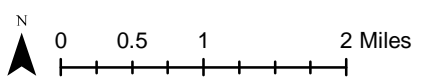


Map Prepared by Thomas Kimpel, Forecast Analyst, October 20, 2011.



SeaTac UGA

-  Selected Urban Growth Area (Census 2010)
-  Urban Growth Area (Census 2010)
-  City Limits (Census 2010)



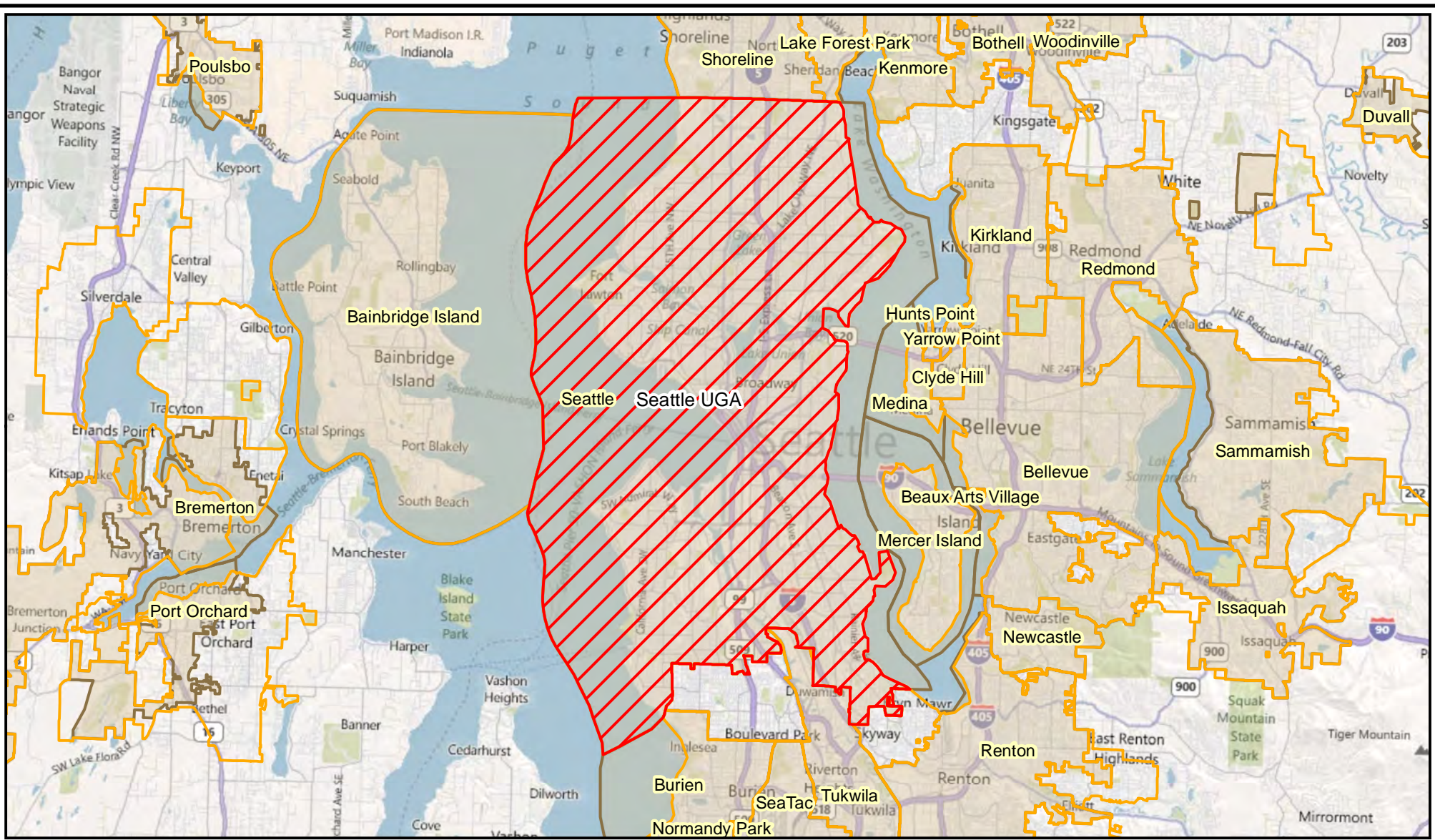
Data Source: U.S. Census Bureau, 2010 Census TIGER/Line Shapefiles.



Washington State
Office of Financial Management
Forecasting Division




Map Prepared by Thomas Kimpel, Forecast Analyst, October 20, 2011.



Seattle UGA

-  Selected Urban Growth Area (Census 2010)
-  Urban Growth Area (Census 2010)
-  City Limits (Census 2010)



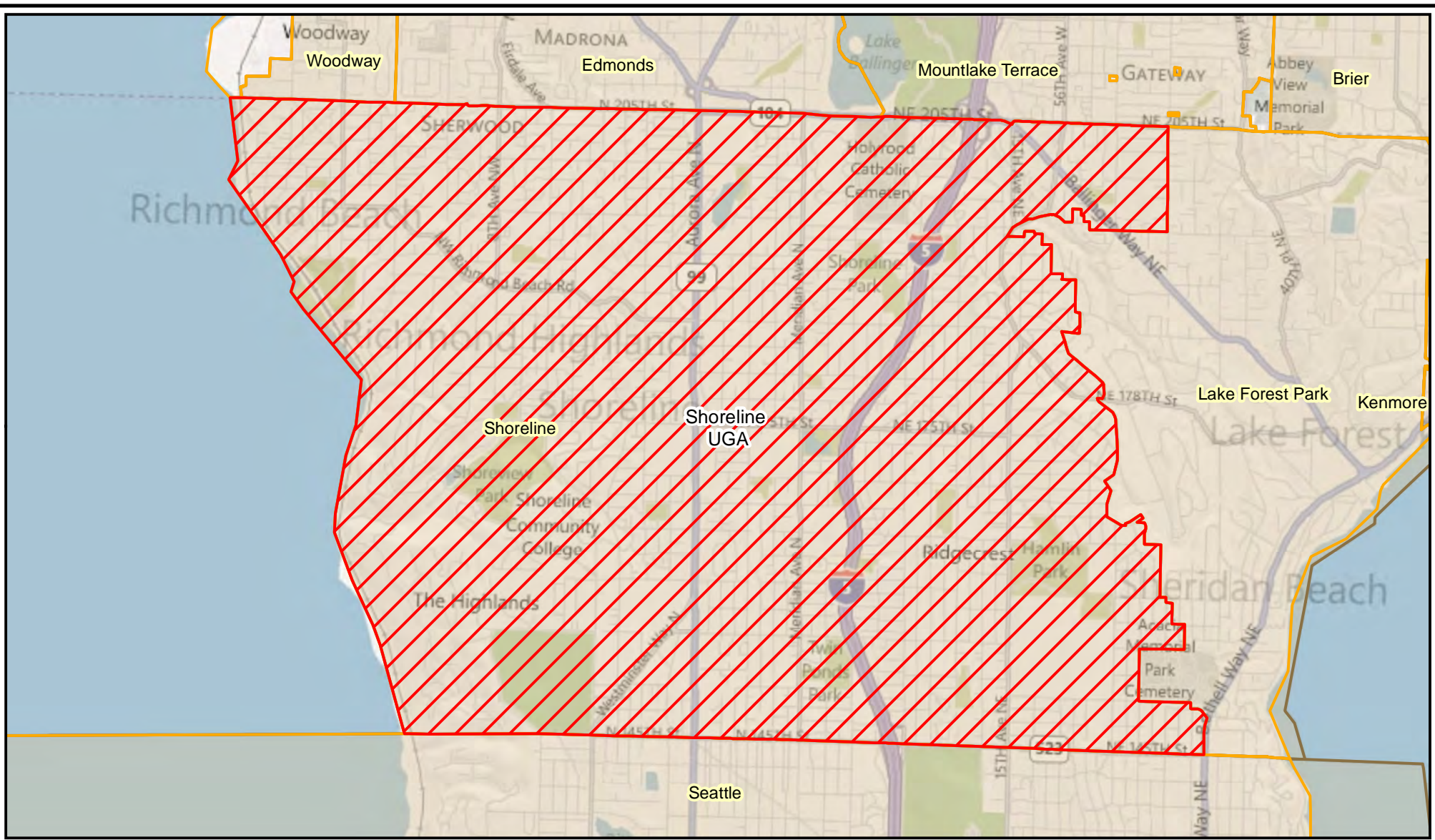
Data Source: U.S. Census Bureau. 2010 Census TIGER/Line Shapefiles.



**Washington State
Office of Financial Management
Forecasting Division**




Map Prepared by Thomas Kimpel, Forecast Analyst, October 20, 2011.



Shoreline UGA

-  Selected Urban Growth Area (Census 2010)
-  Urban Growth Area (Census 2010)
-  City Limits (Census 2010)



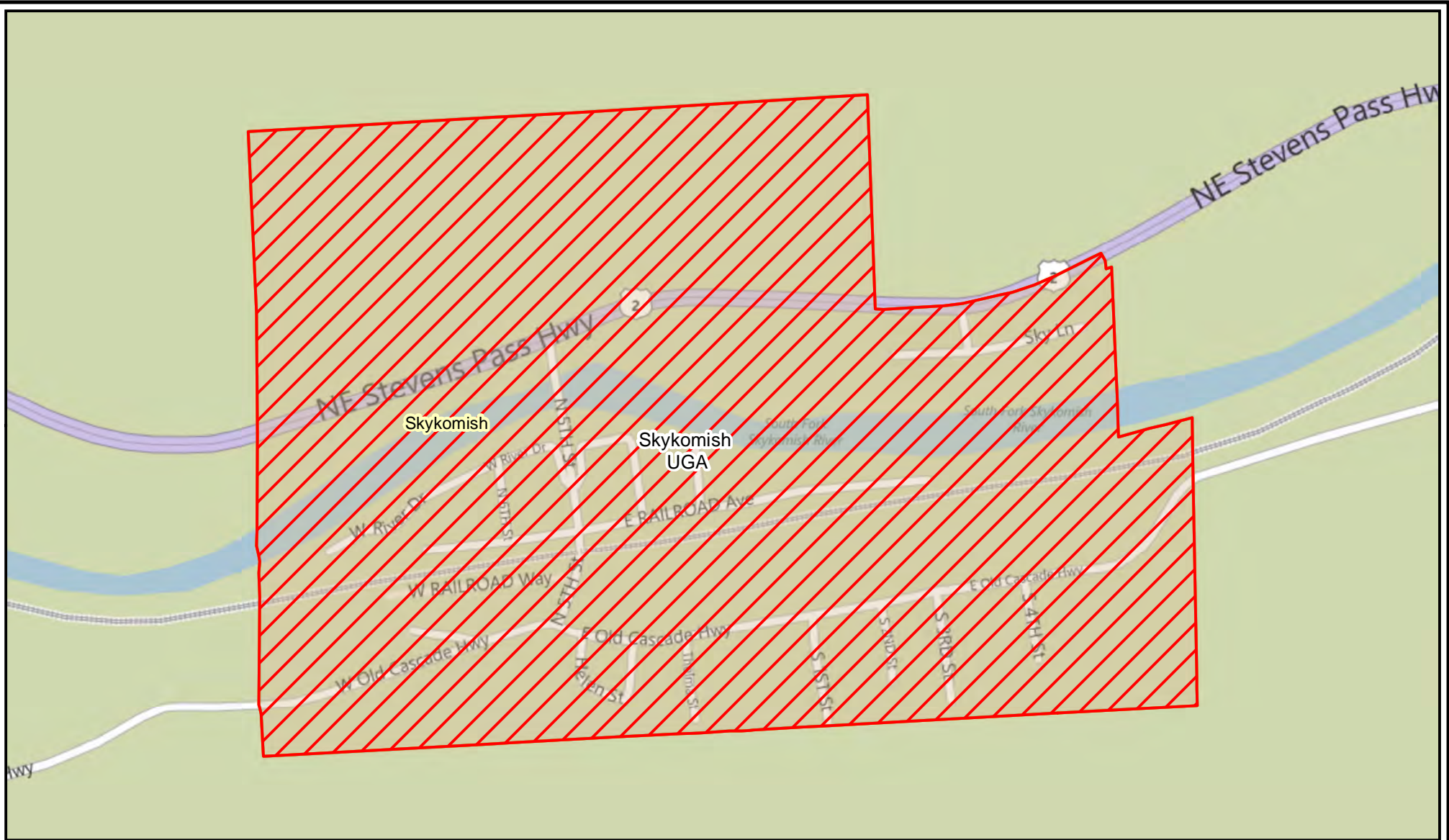
Data Source: U.S. Census Bureau. 2010 Census TIGER/Line Shapefiles.






**Washington State
Office of Financial Management
Forecasting Division**

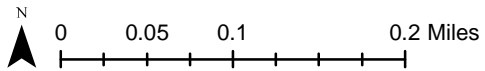


Map Prepared by Thomas Kimpel, Forecast Analyst, October 20, 2011.



Skykomish UGA

-  Selected Urban Growth Area (Census 2010)
-  Urban Growth Area (Census 2010)
-  City Limits (Census 2010)



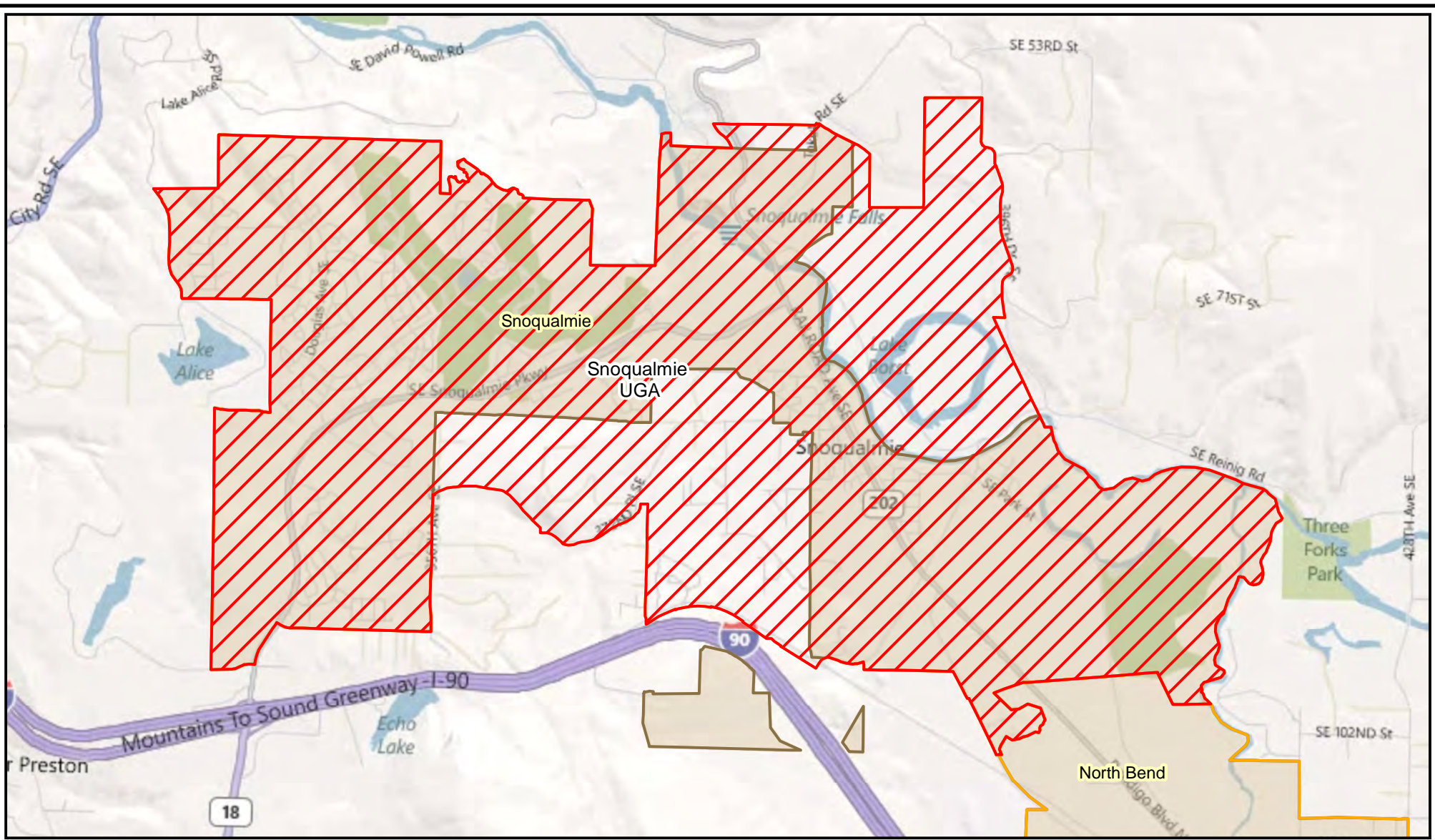
Data Source: U.S. Census Bureau. 2010 Census TIGER/Line Shapefiles.






Washington State
Office of Financial Management
Forecasting Division




Map Prepared by Thomas Kimpel, Forecast Analyst, October 20, 2011.



Snoqualmie UGA

-  Selected Urban Growth Area (Census 2010)
-  Urban Growth Area (Census 2010)
-  City Limits (Census 2010)



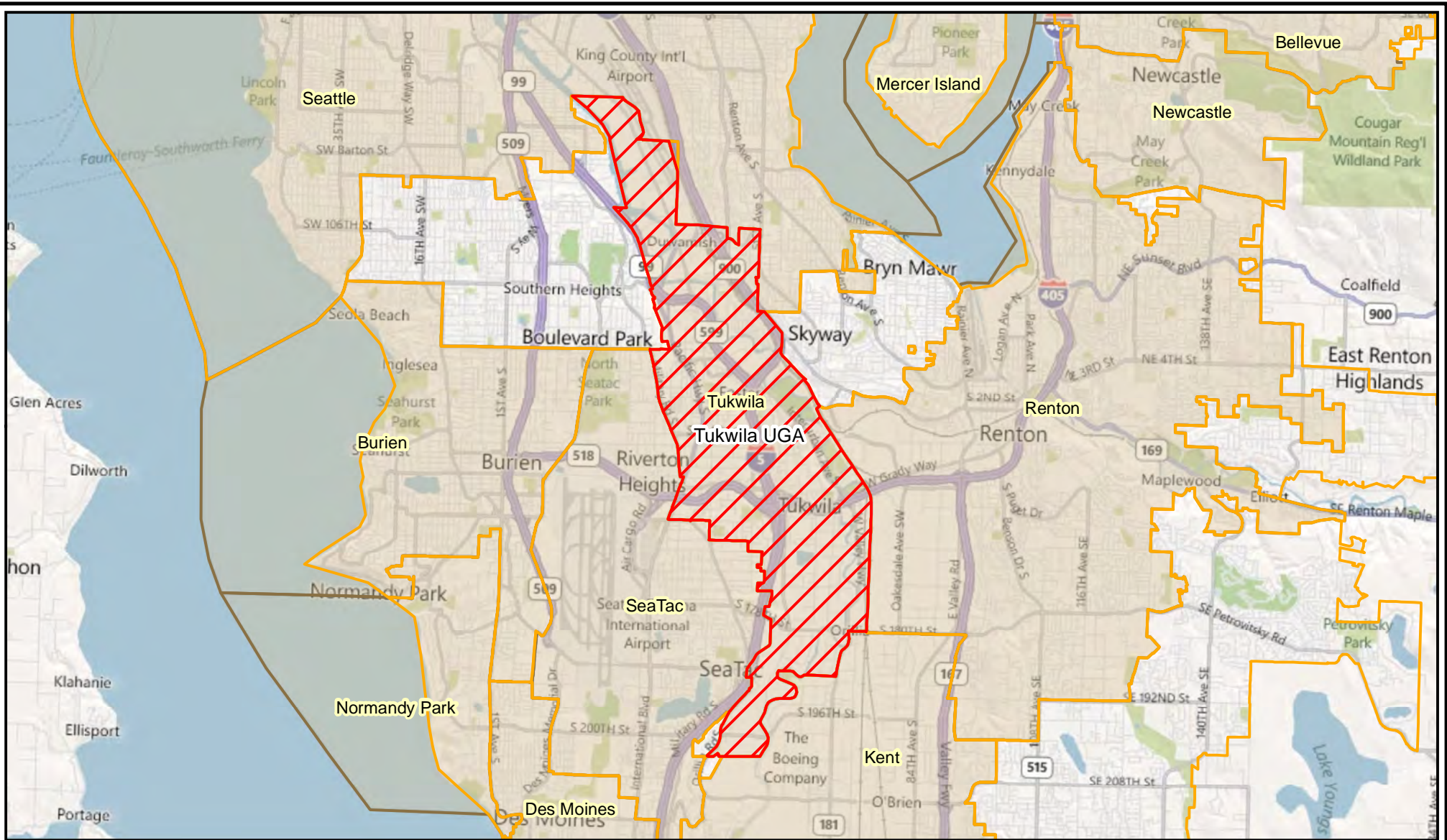
Data Source: U.S. Census Bureau. 2010 Census TIGER/Line Shapefiles.






**Washington State
Office of Financial Management
Forecasting Division**

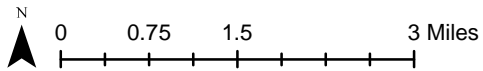


Map Prepared by Thomas Kimpel, Forecast Analyst, October 20, 2011.



Tukwila UGA

-  Selected Urban Growth Area (Census 2010)
-  Urban Growth Area (Census 2010)
-  City Limits (Census 2010)



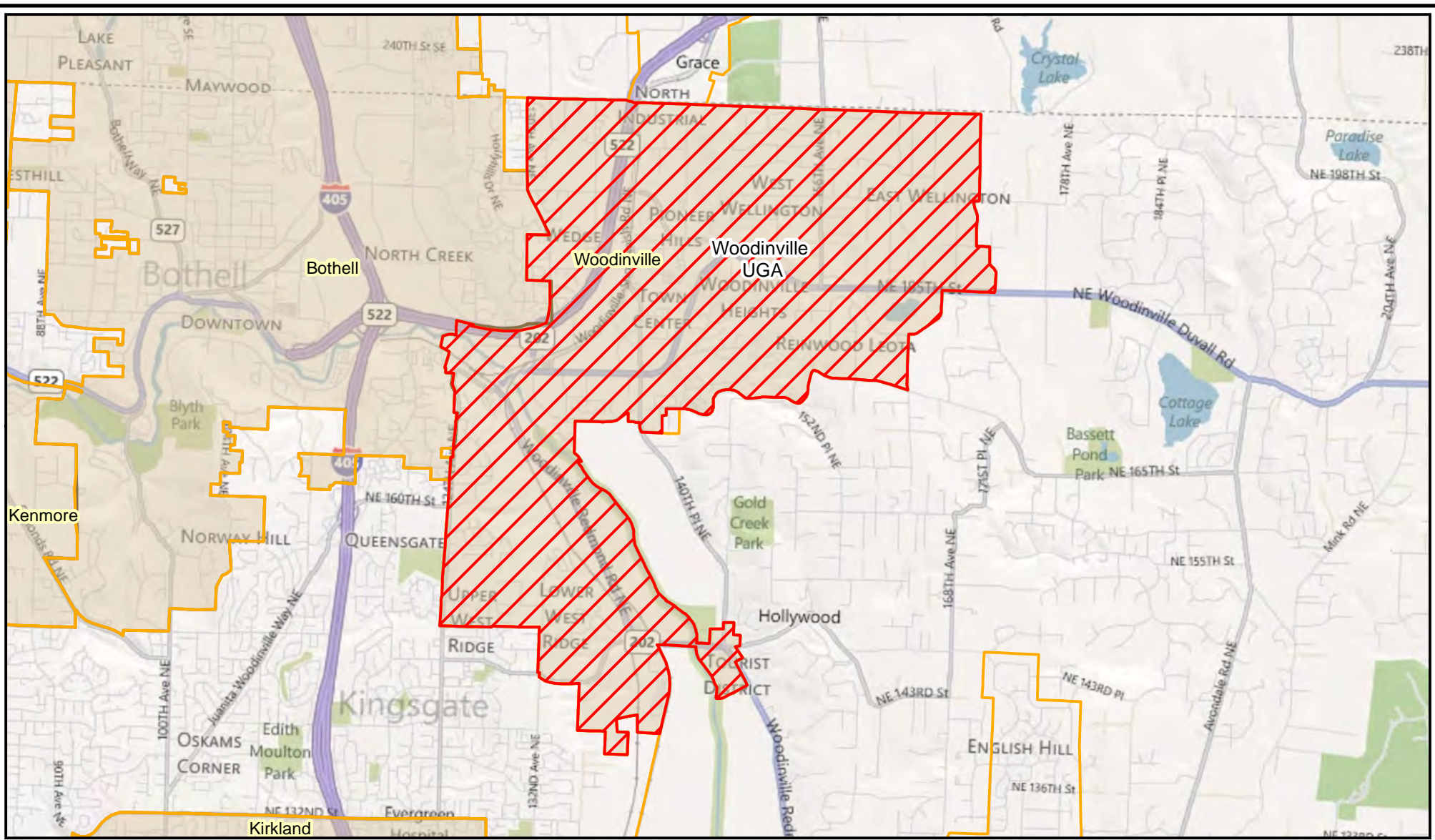
Data Source: U.S. Census Bureau. 2010 Census TIGER/Line Shapefiles.



Washington State
Office of Financial Management
Forecasting Division

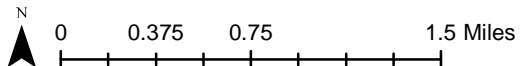


Map Prepared by Thomas Kimpel, Forecast Analyst, October 20, 2011.



Woodinville UGA

-  Selected Urban Growth Area (Census 2010)
-  Urban Growth Area (Census 2010)
-  City Limits (Census 2010)



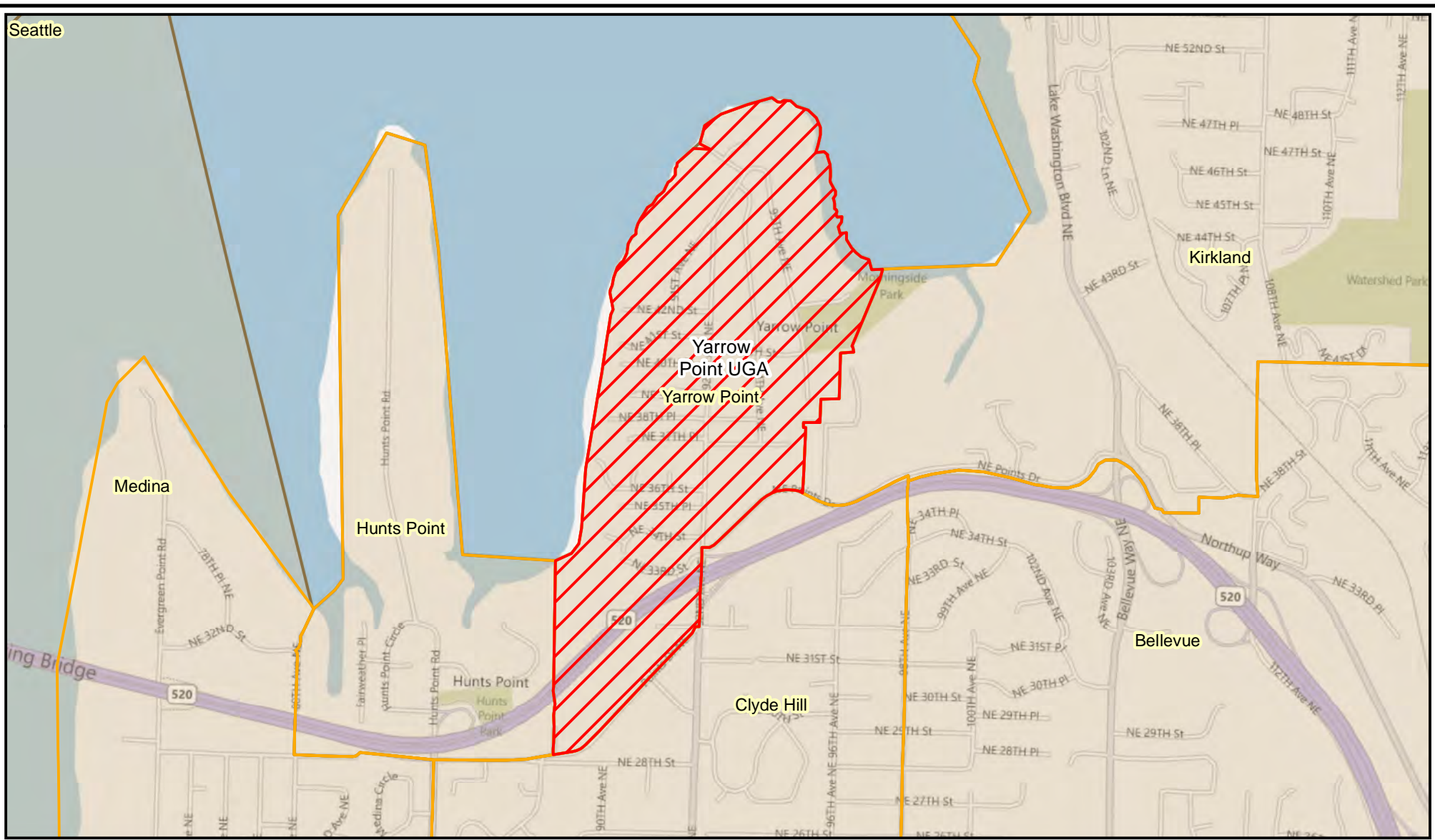
Data Source: U.S. Census Bureau. 2010 Census TIGER/Line Shapefiles.






**Washington State
Office of Financial Management
Forecasting Division**

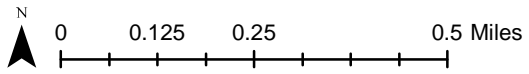


Map Prepared by Thomas Kimpel, Forecast Analyst, October 20, 2011.



Yarrow Point UGA

-  Selected Urban Growth Area (Census 2010)
-  Urban Growth Area (Census 2010)
-  City Limits (Census 2010)



Data Source: U.S. Census Bureau. 2010 Census TIGER/Line Shapefiles.



**Washington State
Office of Financial Management
Forecasting Division**



Map Prepared by Thomas Kimpel, Forecast Analyst, October 20, 2011.